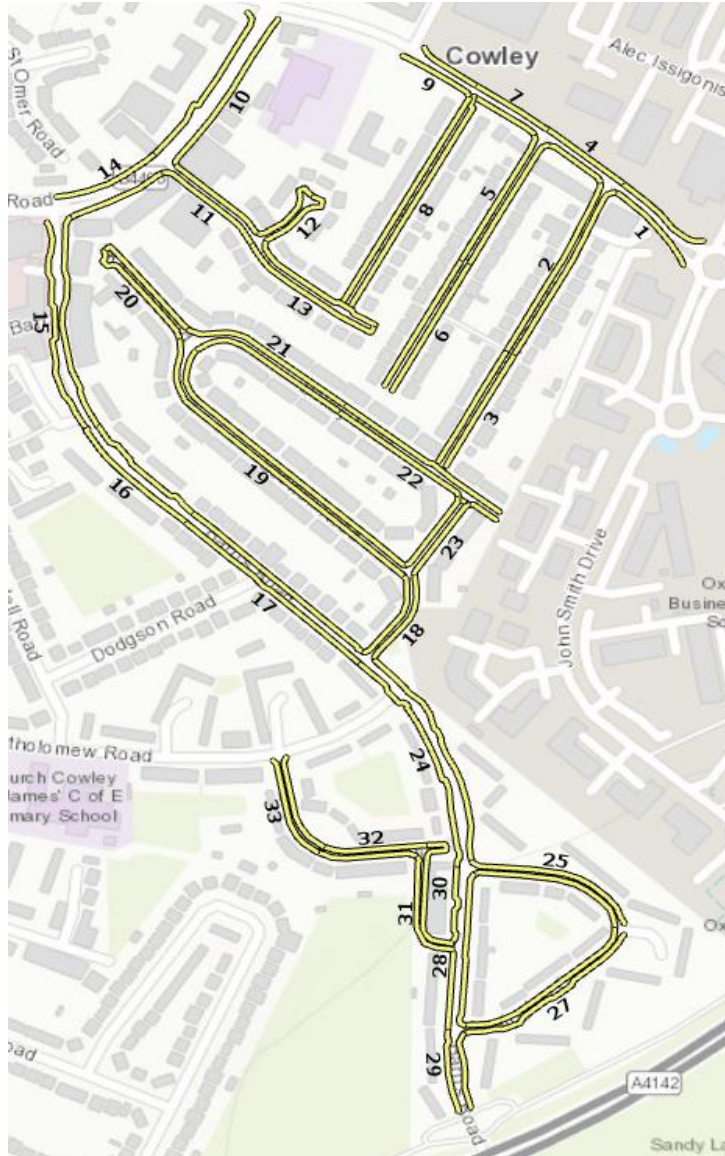


Cowley Centre East

On-street car parking survey, 27 November 2018



| ID | ROAD SECTION - Description | North | | South | | East | | West | |
|----|---|---------------|---------------|---------------|---------------|---------------|---------------|---------------|---------------|
| | | 01:00 - 05:00 | 09:30 - 14:00 | 01:00 - 05:00 | 09:30 - 14:00 | 01:00 - 05:00 | 09:30 - 14:00 | 01:00 - 05:00 | 09:30 - 14:00 |
| 1 | Garsington Road (from roundabout) to Phipps Road Junction | 0 | 0 | 0 | 0 | | | | |
| 2 | Phipps Road to Phipps Road Footpath | 0 | 0 | 0 | 0 | 10 | 7 | 14 | 9 |
| 3 | Phipps Road to Phipps Road - Bailey Road Junction | | | | | 11 | 7 | 9 | 6 |
| 4 | Garsington Road - Phipps Road Junction to Napier Road Junction | 0 | 0 | 0 | 0 | | | | |
| 5 | Napier Road to Napier Road N25 | | | | | 9 | 8 | 12 | 11 |
| 6 | Napier Road N25 to Napier Road South End | | | | | 9 | 8 | 11 | 9 |
| 7 | Garsington Road - Napier Road Junction to St Lukes Road Junction | 1 | 0 | 2 | 0 | | | | |
| 8 | St Lukes Road to St Lukes Road N41 | | | | | 18 | 27 | 16 | 23 |
| 9 | Garsington Road - St Lukes Junction to Garsington Road - Hallow Way Junction | 0 | 0 | 0 | 0 | | | | |
| 10 | Between Towns Road to St Lukes Road Junction | | | | | 0 | 0 | 1 | 0 |
| 11 | St Lukes Road to Coleridge Close Junction | 1 | 6 | 1 | 8 | | | | |
| 12 | Coleridge Close | | | | | 2 | 3 | 2 | 3 |
| 13 | Coleridge Close Junction to end of St Lukes Road | 8 | 15 | 9 | 11 | | | | |
| 14 | Between Towns Road - St Lukes Road Junction to Barns Road Junction | 0 | 0 | 0 | 0 | | | | |
| 15 | Barns Road to Barns Road 214/240 Wolseley House | | | | | 5 | 2 | 4 | 2 |
| 16 | Wolseley House to Barns Road N160 | 5 | 2 | 8 | 8 | | | | |
| 17 | Barns Road to Boswell Road Junction | 19 | 15 | 8 | 10 | | | | |
| 18 | Boswell Road to Fredrick Road Junction | | | | | 4 | 2 | 4 | 2 |
| 19 | Boswell Road to Boswell Road - Knolles Road Junction | 15 | 23 | 25 | 28 | | | | |
| 20 | Knolles Road | 7 | 9 | 8 | 10 | | | | |
| 21 | Bailey Road - Knolles Road Junction to Bailey Road N35 | 10 | 15 | 11 | 13 | | | | |
| 22 | Bailey Road to end of Bailey Road | 10 | 6 | 10 | 8 | | | | |
| 23 | to Frederick Road | 5 | 3 | 4 | 3 | | | | |
| 24 | Barns Road - Boswell Road Junction to Barns Road - Kensington Crescent Junction | 12 | 7 | 11 | 6 | | | | |
| 25 | Kensington Crescent to Amory Close Junction | 27 | 16 | 8 | 5 | | | | |
| 26 | Amory Close | | | | | | | | |
| 27 | Kensington Crescent - Amory Close Junction to Kensington Crescent - Barns Close Junction | 19 | 13 | 16 | 10 | | | | |
| 28 | Barns Road - Kensington Crescent Junction North to Barns North - Kensington Crescent Junction South | | | | | 11 | 8 | 19 | 10 |
| 29 | Barns Road - Kensington Crescent South to A412 Eastern Bypass | | | | | 0 | 0 | 6 | 3 |
| 30 | Lockheart Crescent to Lockheart Crescent - Barns Road Junction | 1 | 1 | 0 | 0 | | | | |
| 31 | Barns Road - South of Lockheart Crescent | 0 | 0 | 3 | 1 | | | | |
| 32 | Lockheart Crescent - Barns Road Junction to corner N16 | 5 | 5 | 2 | 1 | | | | |
| 33 | Lockheart Crescent N16 to Bartholomew Road Junction | | | | | 6 | 4 | 0 | 0 |

Cowley Centre West

On-street car parking survey, 27 November 2018



| ID | ROAD SECTION - Description | North | | South | | East | | West | |
|----|---|---------------|---------------|---------------|---------------|---------------|---------------|---------------|---------------|
| | | 01:00 - 05:00 | 09:30 - 14:00 | 01:00 - 05:00 | 09:30 - 14:00 | 01:00 - 05:00 | 09:30 - 14:00 | 01:00 - 05:00 | 09:30 - 14:00 |
| 1 | Bartholomew Road - Barnes Road Junction to Lockheart Crescent Junction | 6 | 4 | 2 | 0 | | | | |
| 2 | Bartholomew Road - Lockheart Junction to Bartholomew Road - Liddell Road Junction | 11 | 12 | 1 | 0 | | | | |
| 3 | Liddell Junction to Bartholomew Road - Littlemore Junction | 16 | 16 | 11 | 10 | | | | |
| 4 | Liddell Road to Liddell Road - Dodgson Road Junction | | | | | 1 | 3 | 1 | 1 |
| 5 | Dodgson Road to Dodgson Road N25 | 5 | 5 | 8 | 7 | | | | |
| 6 | Dodgson Road N25 to Barnes Road Junction | 6 | 4 | 3 | 3 | | | | |
| 7 | Liddell Road - Dodgson Road Junction to Liddell Road - Gasford Road Junction | | | | | 10 | 8 | 10 | 9 |
| 8 | Gasford Road to Gasford Road N21 | 21 | 16 | 9 | 4 | | | | |
| 9 | N21 Gasford Road to Littlemore Road Junction | 13 | 8 | 0 | 1 | | | | |
| 10 | Liddlell Road - Gasford Road Junction to Liddell Road - The Grates Junction | | | | | 2 | 4 | 7 | 6 |
| 11 | The Grates (East of Liddell Road) | 5 | 3 | 1 | 2 | | | | |
| 12 | The Grates - Liddell Road Junction to The Grates - Cowell Road Junction | 20 | 23 | 13 | 21 | | | | |
| 13 | Beauchamp Lane to Beuchamp Lane N8 | | | | | 0 | 2 | 0 | 1 |
| 14 | Beauchamp Lane N8 to Beuchamp Lane - Between Towns Road Junction | 0 | 0 | 0 | 0 | | | | |
| 15 | Crowell Road to Crowell Road - Hockmore Street Junction | 5 | 8 | 1 | 3 | | | | |
| 16 | Hockmore Street to Corner | 3 | 7 | 1 | 1 | | | | |
| 17 | Hockmore Street Corner to N17 Corner | 8 | 10 | 4 | 3 | | | | |
| 18 | Hockmore Street to Barnes Road Junction | | | | | 1 | 8 | 0 | 0 |
| 19 | Cowell Road - Hockmore Junction to Cowell Road - Hampden Road Junction | | | | | 2 | 7 | 1 | 1 |
| 20 | Hampden Road | | | | | 1 | 0 | 1 | 3 |
| 21 | Cowell Road - Hockmore Junction to The Grates - B449 Junction | | | | | 2 | 2 | 1 | 0 |
| 22 | Banjo Road - Between Towns Road | 5 | 8 | 1 | 4 | | | | |

Cowley Marsh

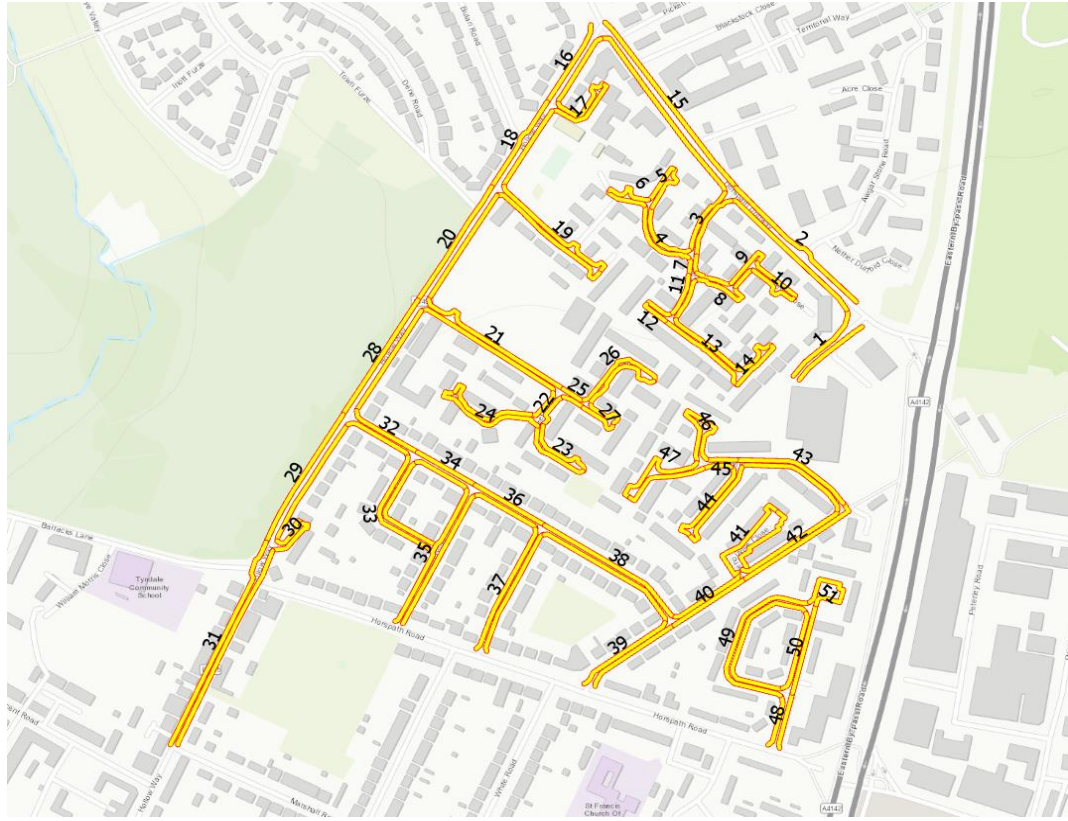
On-street car parking survey, 27 November 2018



| ID | ROAD SECTION - Description | North | | South | | East | | West | |
|----|--|---------------|---------------|---------------|---------------|---------------|---------------|---------------|---------------|
| | | 01:00 - 05:00 | 09:30 - 14:00 | 01:00 - 05:00 | 09:30 - 14:00 | 01:00 - 05:00 | 09:30 - 14:00 | 01:00 - 05:00 | 09:30 - 14:00 |
| 1 | Bhandari Close (Northend) to Bhandari Close Corner N22 | | | | | 3 | 3 | 0 | 0 |
| 2 | Bhandari Close Corner N22 to Cricket Road Junction | 1 | 1 | 3 | 3 | | | | |
| 3 | Cricket Road Southend - Rymers Lane Junction to St Gregory Great School | | | | | 3 | 3 | 0 | 1 |
| 4 | St Gregory Great School to Cricket Road - Milton Road Junction | | | | | 3 | 1 | 0 | 0 |
| 5 | Cricket Road - Milton Road Junction to Cricket Road Shelley Road Junction | | | | | 2 | 5 | 9 | 10 |
| 6 | Shelley Road Junction to Cricket Road - Ridgfield Road Junction | | | | | 6 | 7 | 8 | 6 |
| 7 | Ridgefield Road Junction to Cricket Road Cricket Road Side Track | | | | | 6 | 4 | 2 | 2 |
| 8 | Cricket Road Side Track to Cricket Road Howard St Junction | | | | | 15 | 13 | 12 | 10 |
| 9 | Ridgefield Road North End - Howard Street Junction to Ridgefield Road N78-99 | | | | | 16 | 12 | 11 | 7 |
| 10 | Ridgefield Road N78-99 to Corner/Community Centre Car Park | | | | | 9 | 11 | 9 | 6 |
| 11 | Corner/Community Centre to Cricket Road Junction | 7 | 7 | 2 | 3 | | | | |
| 12 | Shelley Road - Cricket Road Junction to Shelley Road - Morris Crescent Junction footpath | 6 | 3 | 5 | 2 | | | | |
| 13 | Morris Crescent to Morris Crescent - Milton Road Junction | | | | | 0 | 1 | 8 | 5 |
| 14 | Milton Road to Milton Road B480 - Cowley Road Junction | | | | | 5 | 5 | 4 | 1 |
| 15 | Morris Crescent - Milton Road Junction to Milton Road - Cricket Road Junction | | | | | 2 | 2 | 5 | 3 |
| 16 | Shelley Road to Shelley Road - B480 Junction | 4 | 4 | 1 | 1 | | | | |
| 17 | B480 - Cowley road Junction to Cowley Road - Glanville Road Junction | 0 | 0 | 0 | 0 | | | | |
| 18 | Glanville Road to Don Stuart Place Junction | | | | | 8 | 9 | 9 | 8 |
| 19 | Don Stuart Place to Don Stuart Place Corner N1 | | | | | 2 | 2 | 6 | 6 |
| 20 | Don Stuart Place N1 Corner to end of Don Stuart Place | | | | | 2 | 2 | 6 | 6 |
| 21 | Glanville Road to Glanville Road - Barrack Lane Junction | | | | | 22 | 14 | 13 | 11 |
| 22 | Cowley Road - Glanville Road Junction to Cowley Road - Cumberland Road Junction | 8 | 8 | 9 | 9 | | | | |
| 23 | Cumberland Road to side road (opposite to N26) | | | | | 8 | 8 | 8 | 10 |
| 24 | Cumberland Road to Side Road | 0 | 0 | 3 | 0 | | | | |
| 25 | Cumberland Road to Cumberland Road - Barracks Lane Junction | | | | | 11 | 5 | 10 | 3 |
| 26 | Barracks Lane to barracks Lane Community Garden | 0 | 0 | 10 | 4 | | | | |
| 27 | Barracks Lane - Cumberland Road Junction to Barracks Lane - Glanville Road Junction | 8 | 10 | 12 | 19 | | | | |
| 28 | Glanville Road - Barracks Lane Junction to end of Barracks Lane - Cycle Path | 1 | 2 | 0 | 0 | | | | |
| 29 | Cowley Road - Cumberland Road Junction to Cowley Road - Kenilworth Avenue Junction | | | | | 7 | 6 | 10 | 12 |
| 30 | Kenilworth Avenue to Kenilworth Avenue N7 | | | | | 8 | 9 | 9 | 14 |
| 31 | Kenilworth Avenue N7 to Kenilworth Avenue - Barracks Lane Junction | | | | | 9 | 10 | 12 | 11 |
| 32 | Cowley Road - Kenilworth Avenue Junction to Belvedere Road Junction | | | | | 7 | 8 | 6 | 7 |
| 33 | Belvedere Road to Belvedere Road N7 | | | | | 8 | 8 | 8 | 8 |
| 34 | Belvedere Road N7 to Belvedere Road - Barracks Lane Junction | | | | | 6 | 5 | 7 | 7 |
| 35 | Cowley road - Belvedere Junction to Cowley Road - Bartlemas Close Junction | | | | | 7 | 7 | 9 | 9 |
| 36 | Cowley Road - Shelley Road Junction to Saunders Road Junction | 0 | 0 | 0 | 0 | | | | |
| 37 | Saunders Road to Saunders Road Side Street | 5 | 2 | 2 | 2 | | | | |
| 38 | Saunders Road Side Street to Reliance Way | 11 | 15 | 0 | 0 | | | | |
| 39 | Cowley Road - Saunders Road Junction to Cowley Road - Gillians Way | 0 | 0 | 0 | 0 | | | | |
| 40 | Gillians Way to Westfield Close | 0 | 0 | 8 | 7 | | | | |
| 41 | Westfield Close | 5 | 2 | 7 | 5 | | | | |
| 42 | Gillians Way - Westfield Close Junction to End of Gillians Way | 3 | 4 | 2 | 4 | | | | |
| 43 | Cowley Road to Cowley Road - Marsh Road Junction | | | | | 13 | 15 | 0 | 0 |

Hollow Way North

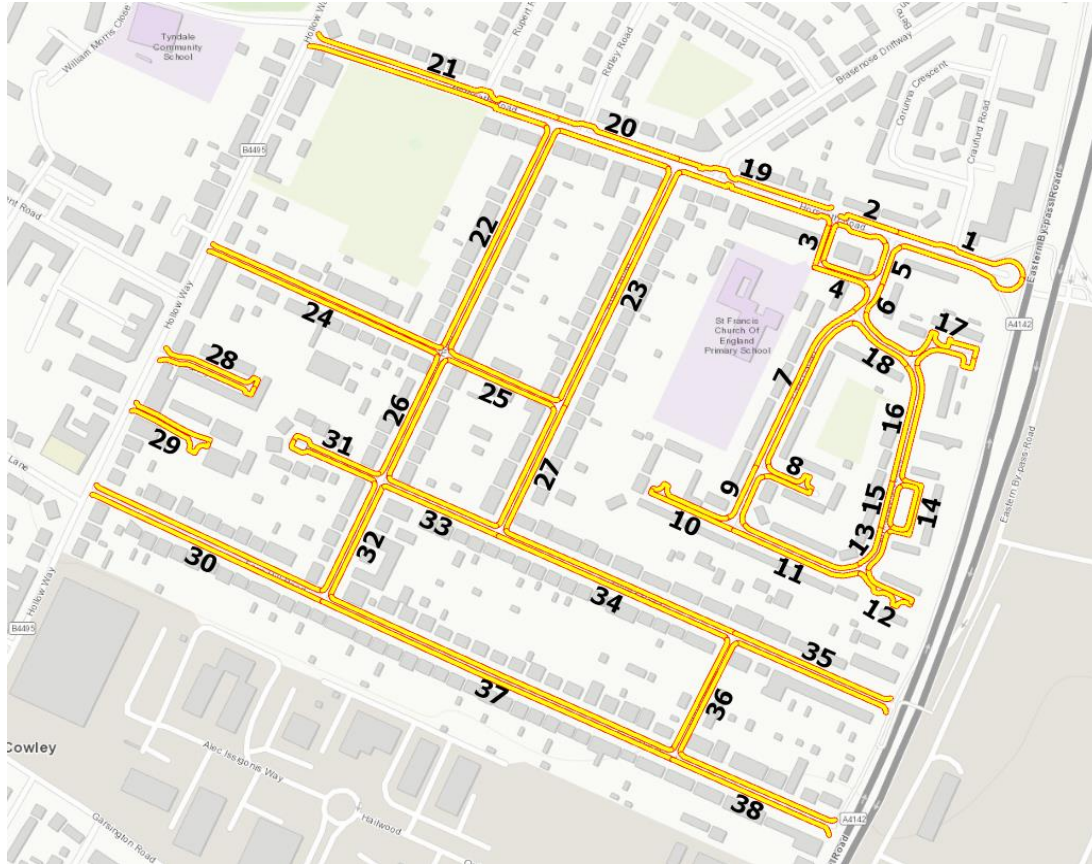
On-street car parking survey, 22 February 2019



| ID | ROAD SECTION - Description | North | | South | | East | | West | |
|----|--|---------------|---------------|---------------|---------------|---------------|---------------|---------------|---------------|
| | | 00:00 - 05:00 | 09:00 - 14:00 | 00:00 - 05:00 | 09:00 - 14:00 | 00:00 - 05:00 | 09:00 - 14:00 | 00:00 - 05:00 | 09:00 - 14:00 |
| 1 | Horspath Driftway - Shopping Center Access | 0 | 0 | 0 | 0 | | | | |
| 2 | Horspath Driftway - Shopping Center Access to East Field Close | | | | | 0 | 0 | 0 | 0 |
| 3 | East Field Close - Horspath Driftway to Troy Close | 1 | 5 | 0 | 0 | 1 | 5 | 0 | 1 |
| 4 | Troy Close - N.1 to N.19 | | | | | | | | |
| 5 | Troy Close - NE Extent | 0 | 0 | 10 | 8 | | | | |
| 6 | Troy Close - NW Extent | 2 | 2 | 6 | 3 | | | | |
| 7 | East Field Close - Troy Close to Meyseys Road | | | | | 0 | 0 | 0 | 0 |
| 8 | Meyseys Road - East Field Close to N.10 | 2 | 0 | 2 | 1 | | | | |
| 9 | Meyseys Road 0 N.10 to N.18 | | | | | 0 | 0 | 5 | 0 |
| 10 | Meyseys Road - End | 5 | 2 | 0 | 1 | | | | |
| 11 | East Field Close - Meyseys Road to N.19 | | | | | 0 | 0 | 1 | 3 |
| 12 | East Field Close - N.24 | 0 | 0 | 0 | 0 | | | | |
| 13 | East Field Close - N.19 to N.27 | 1 | 2 | 0 | 0 | | | | |
| 14 | East Field Close - End | | | | | 1 | 1 | 1 | 1 |
| 15 | Horspath Driftway - Hollow Way to East Field Close | | | | | 0 | 0 | 0 | 0 |
| 16 | Hollow Way - Horspath Driftway to St Francis Court | | | | | 0 | 0 | 0 | 2 |
| 17 | St Francis Court | 4 | 2 | 6 | 5 | | | | |
| 18 | Hollow Way - St Francis Court to Hundred Acres Close | | | | | 0 | 0 | 0 | 0 |
| 19 | Hundred Acres Close | 6 | 8 | 3 | 3 | | | | |
| 20 | Hollow Way - Hundred Acres Close to James Wolfe Road | | | | | 0 | 0 | 0 | 0 |
| 21 | James Wolfe Road - Hollow Way to Hunter Close | 2 | 3 | 3 | 7 | | | | |
| 22 | Hunter Close - James Wolfe Road to Lambton Close | | | | | 0 | 1 | 2 | 5 |
| 23 | Hunter Close - Lambton Close to End | 5 | 2 | 5 | 2 | | | | |
| 24 | Lambton Close | 2 | 2 | 4 | 2 | | | | |
| 25 | James Wolfe Road - Hunter Close to Kennedy Close | 0 | 0 | 0 | 2 | | | | |
| 26 | Kennedy Close | | | | | 7 | 3 | 3 | 2 |
| 27 | James Wolfe Road - End | 1 | 0 | 0 | 1 | | | | |
| 28 | Hollow Way - James Wolfe Road to Cranmer Road | | | | | 0 | 0 | 0 | 0 |
| 29 | Hollow Way - Cranmer Road to N.170 | | | | | 0 | 0 | 0 | 0 |
| 30 | Hollow Way - N.170 to N.190 | | | | | 5 | 3 | 4 | 0 |
| 31 | Hollow Way - Until Marshall Road | | | | | 0 | 0 | 0 | 0 |
| 32 | Cranmer Road - Hollow Way to Fairfax Road | 2 | 3 | 2 | 1 | | | | |
| 33 | Fairfax Road | | | | | 5 | 8 | 8 | 5 |
| 34 | Cranmer Road - Fairfax Road to Rupert Road | 4 | 2 | 1 | 0 | | | | |
| 35 | Rupert Road | | | | | 12 | 7 | 2 | 4 |
| 36 | Cranmer Road - Rupert Road to Ridley Road | 4 | 4 | 2 | 0 | | | | |
| 37 | Ridley Road | | | | | 8 | 6 | 9 | 5 |
| 38 | Cranmer Road - Ridley road to Brasenose Driftway | 4 | 5 | 8 | 8 | | | | |
| 39 | Brasenose Driftway - Cranmer Road to Horspath Road | 0 | 2 | 1 | 2 | | | | |
| 40 | Brasenose Driftway - Cranmer Road to Benouville Close | 1 | 0 | 8 | 4 | | | | |
| 41 | Benouville Close | 5 | 8 | 1 | 6 | | | | |
| 42 | Brasenose Driftway - Benouville Close to Fletcher Road | 0 | 0 | 12 | 6 | | | | |
| 43 | Fletcher Road - Brasenose Driftway to Burton Place | 7 | 3 | 0 | 1 | | | | |
| 44 | Burton Place | | | | | 3 | 6 | 0 | 8 |
| 45 | Fletcher Road - Burton Place to Yeats Close | 0 | 0 | 3 | 1 | | | | |
| 46 | Yeats Close | | | | | 1 | 2 | 5 | 3 |
| 47 | Fletcher Road - End | 1 | 3 | 4 | 8 | | | | |
| 48 | Craufurd Road - Horspath Road to Corunna Crescent | | | | | 0 | 0 | 5 | 8 |
| 49 | Corunna Crescent | | | | | 5 | 6 | 7 | 13 |
| 50 | Craufurd Road - Corunna Crescent to Corunna Crescent | | | | | 2 | 7 | 4 | 3 |
| 51 | Craufurd Road - End | 7 | 16 | | | | | | |

Hollow Way South

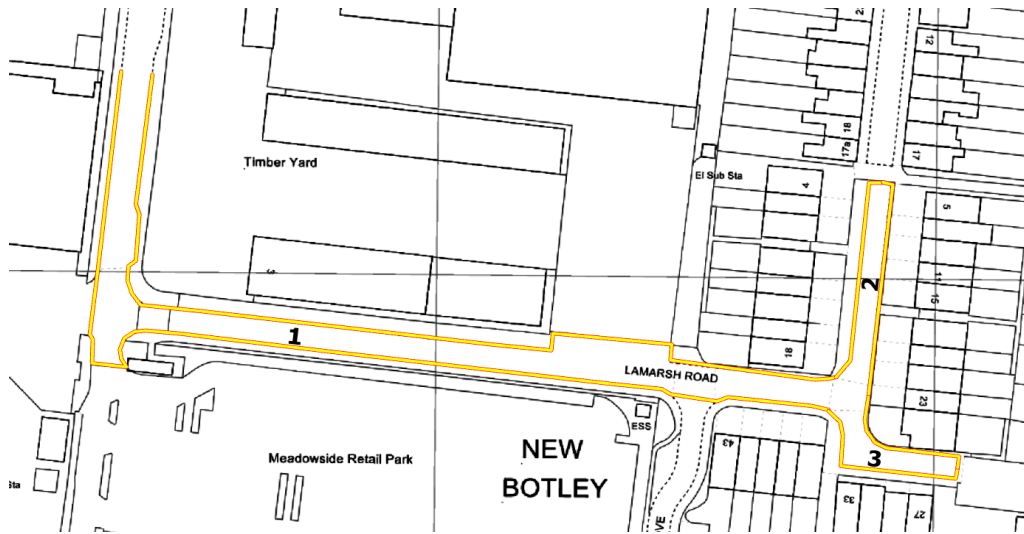
On-street car parking survey, 22 February 2019



| ID | ROAD SECTION - Description | North | | South | | East | | West | |
|----|---|---------------|---------------|---------------|---------------|---------------|---------------|---------------|---------------|
| | | 00:00 - 05:00 | 09:00 - 14:00 | 00:00 - 05:00 | 09:00 - 14:00 | 00:00 - 05:00 | 09:00 - 14:00 | 00:00 - 05:00 | 09:00 - 14:00 |
| 1 | Horspath Road - Eastern By-Pass Road to Paget Road | 0 | 0 | 3 | 3 | | | | |
| 2 | Horspath Road - Paget Road to Paget Road | 5 | 2 | 0 | 0 | | | | |
| 3 | Paget Road - Horspath Road to N.96 | | | | | 0 | 3 | 0 | 0 |
| 4 | Paget Road - N.96 to N.104 | 3 | 0 | 1 | 2 | | | | |
| 5 | Paget Road - Horspath Road to N.1 | | | | | 3 | 3 | 1 | 1 |
| 6 | Paget Road - N.1 to Normandy Crescent | | | | | 0 | 0 | 0 | 0 |
| 7 | Paget Road - Normandy Crescent to Fanshawe Place | | | | | 8 | 3 | 3 | 4 |
| 8 | Fanshawe Place | 7 | 4 | 0 | 0 | | | | |
| 9 | Paget Road - Fanshawe Place to Normandy Crescent | | | | | 2 | 1 | 2 | 2 |
| 10 | Normandy Crescent - Paget Road to N.102 | 0 | 0 | 3 | 3 | | | | |
| 11 | Normandy Crescent - Paget Road to N. 54 | 5 | 2 | 7 | 5 | | | | |
| 12 | Normandy Crescent - N.54 to N.113 | 0 | 0 | 0 | 0 | | | | |
| 13 | Normandy Crescent - N.54 to N. 46 | | | | | 2 | 2 | 0 | 0 |
| 14 | Normandy Crescent - Square | | | | | 0 | 0 | 7 | 4 |
| 15 | Normandy Crescent - N.46 to N.36 | | | | | 0 | 0 | 3 | 1 |
| 16 | Normandy Crescent - N.36 to N.22 | | | | | 3 | 2 | 8 | 4 |
| 17 | Normandy Crescent - N.22 to N35 | 10 | 7 | 2 | 1 | | | | |
| 18 | Normandy Crescent - N.22 to Paget Road | 0 | 0 | 4 | 1 | | | | |
| 19 | Horspath Road - Paget Road to White Road | 3 | 10 | 3 | 0 | | | | |
| 20 | Horspath Road - White Road to Wilkins Road | 2 | 3 | 4 | 1 | | | | |
| 21 | Horspath Road - Wilkins Road to Hollow Way | 2 | 4 | 5 | 7 | | | | |
| 22 | Wilkins Road - Horspath Road to Marshall Road | | | | | 6 | 7 | 10 | 4 |
| 23 | White Road - Horspath Road to Marshall Road | | | | | 10 | 9 | 12 | 9 |
| 24 | Marshall Road - Hollow Way to Wilkins Road | 7 | 5 | 11 | 6 | | | | |
| 25 | Marshall Road - Wilkins Road to White Road | 3 | 2 | 3 | 2 | | | | |
| 26 | Wilkins Road - Marshall Road to Oliver Road | | | | | 5 | 5 | 7 | 6 |
| 27 | White Road - Marshall Road to Oliver Road | | | | | 7 | 4 | 3 | 4 |
| 28 | Sunnyside | 7 | 5 | 7 | 5 | | | | |
| 29 | Ivy Close | 0 | 2 | 6 | 9 | | | | |
| 30 | Fern Hill Road - Hollow Way to Wilkins Road | 10 | 11 | 18 | 15 | | | | |
| 31 | Bleache Place | 8 | 7 | 7 | 7 | | | | |
| 32 | Wilkins Road - Oliver Road to Fern Hill Road | | | | | 7 | 10 | 0 | 1 |
| 33 | Oliver Road - Wilkins Road to White Road | 5 | 3 | 5 | 3 | | | | |
| 34 | Oliver Road - White Road to Burbush Road | 15 | 10 | 27 | 12 | | | | |
| 35 | Oliver Road - Burbush Road to Eastern By-Pass Road | 8 | 7 | 7 | 5 | | | | |
| 36 | Burbush Road | | | | | 3 | 3 | 4 | 4 |
| 37 | Fern Hill Road - Wilkins Road to Burbush Road | 19 | 17 | 23 | 15 | | | | |
| 38 | Fern Hill Road - Burbush Road to Eastern By-Pass Road | 1 | 2 | 0 | 0 | | | | |

Lamarsh Road

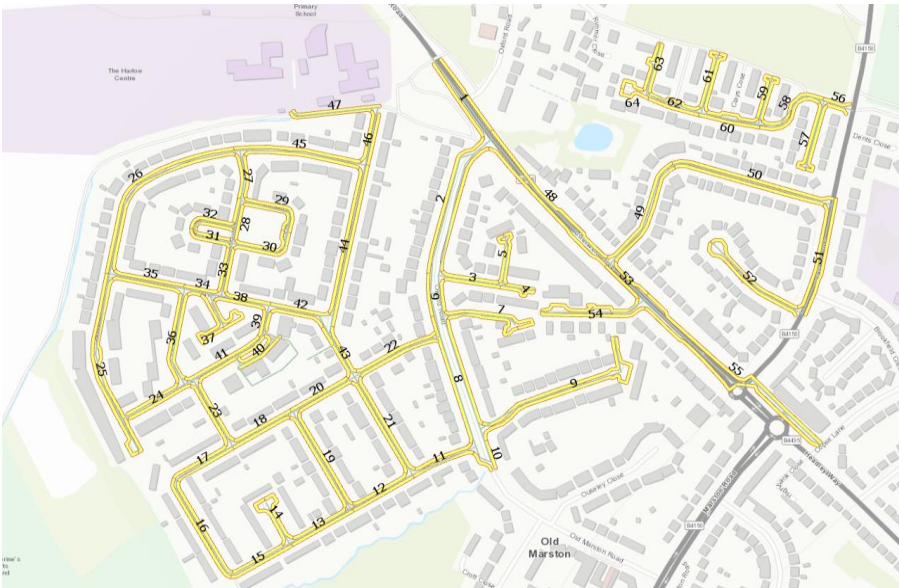
On-street car parking survey, 12 February 2019



| ID | ROAD SECTION - Description | North | | South | | East | | West | |
|----|----------------------------|---------------|---------------------|---------------|---------------|---------------|---------------|---------------|---------------|
| | | 00:00 - 05:00 | 09:00 - 14:00 | 00:00 - 05:00 | 09:00 - 14:00 | 00:00 - 05:00 | 09:00 - 14:00 | 00:00 - 05:00 | 09:00 - 14:00 |
| | | 1 | Lamarsh Road - Main | 4 | 6 | 0 | 0 | | |
| 2 | Lamarsh Road - North | | | | | 1 | 3 | 3 | 0 |
| 3 | Lamarsh Road - South | 0 | 3 | 4 | 0 | | | | |

New Marston

On-street car parking survey, 12 February 2019



| ID | ROAD SECTION - Description | North | | South | | East | | West | |
|----|--|---------------|---------------|---------------|---------------|---------------|---------------|---------------|---------------|
| | | 00:00 - 05:00 | 09:00 - 14:00 | 00:00 - 05:00 | 09:00 - 14:00 | 00:00 - 05:00 | 09:00 - 14:00 | 00:00 - 05:00 | 09:00 - 14:00 |
| 1 | Marston Ferry Road - Subway to Oxford Road | | | | | 0 | 0 | 0 | 0 |
| 2 | Oxford Road - Cherweel Drive to Gordon Close | | | | | 2 | 7 | 16 | 21 |
| 3 | Gordon Close - Oxford Road to Broughton Close | 1 | 0 | 2 | 4 | | | | |
| 4 | Gordon Close - End | 0 | 0 | 0 | 0 | | | | |
| 5 | Broughton Close | | | | | 0 | 0 | 0 | 1 |
| 6 | Oxford Road - Grodon Close to Rylands | | | | | 0 | 0 | 4 | 2 |
| 7 | Rylands | 0 | 0 | 0 | 0 | | | | |
| 8 | Oxford Road - Rylands to Beechey Avenue | | | | | 1 | 9 | 12 | 13 |
| 9 | Beechey Avenue | 6 | 3 | 10 | 10 | | | | |
| 10 | Oxford Road - End | | | | | 0 | 0 | 0 | 0 |
| 11 | Rippington Drive - Oxford Road to Lewell Avenue | 3 | 1 | 2 | 1 | | | | |
| 12 | Rippington Drive - Lewell Avenue to Nicholas Avenue | 4 | 9 | 16 | 12 | | | | |
| 13 | Rippington Drive - Nicholas Avenue to Cromwell Close | 1 | 7 | 3 | 6 | | | | |
| 14 | Cromwell Close | | | | | 1 | 3 | 3 | 2 |
| 15 | Rippington Drive - Cromwell Close to Fairfax Avenue | 6 | 4 | 3 | 8 | | | | |
| 16 | Fairfax Avenue | | | | | 6 | 8 | 7 | 12 |
| 17 | Mortimer Drive - Fairfax Avenue to The Link | 0 | 4 | 2 | 2 | | | | |
| 18 | Mortimer Drive - The Link to Nicholas Avenue | 7 | 4 | 2 | 5 | | | | |
| 19 | Nicholas Avenue | | | | | 6 | 9 | 4 | 12 |
| 20 | Mortimer Drive - Nicholas Avenue to Lewell Avenue | 1 | 2 | 3 | 8 | | | | |
| 21 | Lewell Avenue | | | | | 8 | 9 | 11 | 10 |
| 22 | Mortimer Drive - Lewell Avenue to Oxford Road | 8 | 12 | 0 | 1 | | | | |
| 23 | The Link | | | | | 1 | 0 | 1 | 6 |
| 24 | Salford Road - The Link to Arlington Drive | 6 | 3 | 0 | 0 | | | | |
| 25 | Arlington Drive - until Cavendish Drive | | | | | 2 | 1 | 6 | 5 |
| 26 | Arlington Drive - Cavendish Drive to Haynes Road | | | | | 5 | 4 | 8 | 6 |
| 27 | Haynes Road - Arlington Drive to Cotswold Crescent | | | | | 0 | 0 | 0 | 1 |
| 28 | Haynes Road - Cotswold Crescent to Windsor Crescent | | | | | 0 | 0 | 2 | 2 |
| 29 | Cotswold Crescent - Haynes Road to N.7 | 1 | 1 | 4 | 2 | | | | |
| 30 | Cotswold Crescent - N.7 to Haynes Road | 0 | 0 | 1 | 2 | | | | |
| 31 | Windsor Crescent - Haynes Road to N.4 | 0 | 0 | 6 | 1 | | | | |
| 32 | Windsor Crescent - N.4 to Haynes Road | 3 | 2 | 0 | 0 | | | | |
| 33 | Haynes Road - Windsor Crescent to Cavendish Drive | | | | | 2 | 0 | 1 | 1 |
| 34 | Cavendish Drive - Haynes Road to Fane Road | 1 | 0 | 1 | 1 | | | | |
| 35 | Cavendish Drive - Fane Road to Arlington Drive | 1 | 4 | 0 | 0 | | | | |
| 36 | Fane Road | | | | | 0 | 0 | 11 | 9 |
| 37 | Cavendish Drive - Square | | | | | 0 | 1 | 7 | 5 |
| 38 | Cavendish Drive - Square to Salford Road | 0 | 0 | 0 | 0 | | | | |
| 39 | Salford Road - Cavendish Drive to N.1 | | | | | 0 | 0 | 4 | 5 |
| 40 | Salford Road - Square | | | | | | | | |
| 41 | Salford Road - Square to The Link | 6 | 9 | 0 | 3 | | | | |
| 42 | Cavendish Drive - Salford Road to Raymund Road | 3 | 2 | 2 | 0 | | | | |
| 43 | Raymund Road - Cavendish Drive to Mortimer Drive | | | | | 0 | 1 | 0 | 0 |
| 44 | Raymund Road - Cavendish Drive to Arlington Drive | | | | | 6 | 13 | 0 | 1 |
| 45 | Arlington Drive - Raymund Road to Haynes Road | 5 | 9 | 2 | 2 | | | | |
| 46 | Raymund Road - Arlington Drive to school access | | | | | 1 | 3 | 0 | 0 |
| 47 | Raymund Road - school access | 0 | 0 | 0 | 0 | | | | |
| 48 | Cherwell Drive - Oxford Road to Elms Drive | | | | | 1 | 3 | 1 | 4 |
| 49 | Elms Drive - Cherwell Drive to N.42 | | | | | 0 | 0 | 0 | 0 |
| 50 | Elms Drive - N.42 to Marsh Lane | 3 | 2 | 6 | 8 | | | | |
| 51 | B4150 - Marsh Lane to Ashlong Road | | | | | 0 | 0 | 0 | 0 |
| 52 | Ashlong Road | 7 | 8 | 15 | 17 | | | | |
| 53 | Cherwell Drive - Elms Drive to Ewin Close | | | | | 2 | 0 | 1 | 0 |
| 54 | Ewin Close | 5 | 4 | 0 | 0 | | | | |
| 55 | Cherwell Drive - Ewin Close to Copse Lane | | | | | 0 | 8 | 4 | 4 |
| 56 | Horseman Close - Marsh Lane to N.57 | 0 | 0 | 0 | 0 | | | | |
| 57 | Horseman Close - Rear Access N.1 to 19 | | | | | 6 | 4 | 6 | 2 |
| 58 | Horseman Close - N.1 to N.27 | 4 | 0 | 6 | 1 | | | | |
| 59 | Clays Close - Rear Access | | | | | 4 | 2 | 5 | 4 |
| 60 | Horseman Close - N.18 to N.24 | 6 | 0 | 0 | 0 | | | | |
| 61 | Jessops Close - Rear Access - Even Numbers | | | | | 3 | 2 | 6 | 5 |
| 62 | Horseman Close - N.26 to N.32 | 9 | 8 | 1 | 1 | | | | |
| 63 | Jessops Close - Rear Access - Odd Numbers | | | | | 1 | 1 | 2 | 2 |
| 64 | Horseman Close - End | 3 | 0 | 1 | 0 | | | | |

Waterways

On-street car parking survey, 12 February 2019



| ID | ROAD SECTION - Description | North | | South | | East | | West | |
|----|--|---------------|---------------|---------------|---------------|---------------|---------------|---------------|---------------|
| | | 00:00 - 05:00 | 09:00 - 14:00 | 00:00 - 05:00 | 09:00 - 14:00 | 00:00 - 05:00 | 09:00 - 14:00 | 00:00 - 05:00 | 09:00 - 14:00 |
| 1 | Elizabeth Jennings Way - A4144 to Lark Hill | 0 | 0 | 0 | 0 | | | | |
| 2 | Lark Hill - Elizabeth Jennings Way to N.27 | 9 | 7 | 10 | 7 | | | | |
| 3 | Rackham Place - Lark Hill to Pedestrian Path | | | | | 1 | 1 | 1 | 1 |
| 4 | Lark Hill - End | 5 | 4 | 0 | 0 | | | | |
| 5 | Elizabeth Jennings Way - Lark Hill to Clear Water Place | | | | | 3 | 4 | 0 | 0 |
| 6 | Clear Water Place - Elizabeth Jennings Way to Square | | | | | 0 | 0 | 0 | 0 |
| 7 | Clear Water Place - N.1 to N.17 | 5 | 3 | 0 | 2 | | | | |
| 8 | Clear Water Place - Car Park - East | | | | | 6 | 5 | 6 | 5 |
| 9 | Clear Water Place - N.45 to N.50 | 1 | 3 | 9 | 3 | | | | |
| 10 | Clear Water Place - Car Park - West | | | | | 3 | 4 | 3 | 6 |
| 11 | Elizabeth Jennings Way - Clean Water Place to N.56-126 Entrance | 0 | 0 | 0 | 0 | | | | |
| 12 | Elizabeth Jennings Way - N.56-126 Entrance Path | | | | | 1 | 1 | 1 | 1 |
| 13 | Elizabeth Jennings Way - N.56 to N.90 | 3 | 2 | 5 | 3 | | | | |
| 14 | Elizabeth Jennings Way - N.92 to N.126 | 1 | 1 | 4 | 3 | | | | |
| 15 | Elizabeth Jennings Way - N.56-126 Entrance Path to Rackham Place | 0 | 0 | 4 | 3 | | | | |
| 16 | Rackham Place | | | | | 7 | 6 | 3 | 0 |
| 17 | Ryder Close | | | | | 3 | 4 | 1 | 5 |
| 18 | Elizabeth Jennings Way - Ryder Close to Frenchay Road | 3 | 6 | 4 | 5 | | | | |
| 19 | Complins Close | | | | | 8 | 9 | 6 | 6 |
| 20 | Frenchay Road - Elizabeth Jennings Way to Oxford Canal | | | | | 8 | 21 | 2 | 3 |
| 21 | Frenchay Road - Oxford Canal to Bainton Road | 4 | 1 | 2 | 0 | | | | |
| 22 | Elizabeth Jennings Way - Frenchay Road to Cox's Ground | 3 | 3 | 5 | 8 | | | | |
| 23 | Cox's Ground | | | | | 0 | 0 | 3 | 5 |
| 24 | Stone Meadow - Cox's Ground to N.38 | | | | | 1 | 5 | 7 | 20 |
| 25 | Stone Meadow - N.43 to N.55 | 0 | 0 | 0 | 0 | | | | |
| 26 | Stone Meadow - N.38 to N.58 | | | | | 4 | 9 | 0 | 2 |
| 27 | Stone Meadow - N.75 to N.91 | 0 | 0 | 2 | 0 | | | | |
| 28 | Stone Meadow - End | | | | | 2 | 3 | 0 | 1 |

Donnington

On-street car parking survey, 12 February 2019



| ID | ROAD SECTION - Description | North | | South | | East | | West | |
|----|--|---------------|---------------|---------------|---------------|---------------|---------------|---------------|---------------|
| | | 00:00 - 05:00 | 09:00 - 14:00 | 00:00 - 05:00 | 09:00 - 14:00 | 00:00 - 05:00 | 09:00 - 14:00 | 00:00 - 05:00 | 09:00 - 14:00 |
| 1 | Iffley Road - Howard Street to Addison Crescent | | | | | 0 | 0 | 0 | 0 |
| 2 | Iffley Road - N.299 to N.303 | 1 | 1 | 0 | 0 | | | | |
| 3 | Iffley Road - Addison Crescent to Donnington Bridge Road | | | | | 0 | 0 | 0 | 1 |
| 4 | Donnington Bridge Road - Iffley Road to Townsend Square | 1 | 0 | 0 | 0 | | | | |
| 5 | Townsend Square - Donnington Bridge Road to N.13 | | | | | 0 | 0 | 3 | 4 |
| 6 | Townsend Square - N.13 to N.34 | 0 | 0 | 13 | 9 | | | | |
| 7 | Townsend Square - N.35 to Donnington Bridge Road | | | | | 0 | 0 | 6 | 5 |
| 8 | Donnington Bridge Road - Townsend Square to Addison Crescent | 1 | 0 | 0 | 0 | | | | |
| 9 | Addison Crescent - Donnington Bridge Road to Swinburne Road | | | | | 1 | 2 | 1 | 4 |
| 10 | Addison Crescent - Swinburne Road to Iffley Road | 4 | 5 | 6 | 5 | | | | |
| 11 | Donnington Bridge Road - Addison Crescent to Arnold Road | 3 | 2 | 2 | 0 | | | | |
| 12 | Arnold Road - Donnington Bridge Road to Swinburne Road | | | | | 5 | 3 | 7 | 3 |
| 13 | Swinburne Road - Addison Crescent to Arnold Road | 10 | 7 | 7 | 3 | | | | |
| 14 | Swinburne Road - Arnold Road to N.45 | 4 | 2 | 5 | 3 | | | | |
| 15 | Swinburne Road - N.45 to Donnington Bridge Road | | | | | 3 | 3 | 5 | 7 |
| 16 | Donnington Bridge Road - Arnold Road to Swinburne Road | 0 | 0 | 3 | 3 | | | | |
| 17 | Donnington Bridge Road - Swinburne Road to Meadow Lane | 1 | 1 | 0 | 1 | | | | |
| 18 | Meadow Lane - North of Donnington Bridge Road | | | | | 14 | 2 | 11 | 14 |
| 19 | Meadow Lane - South of Donnington Bridge Road | | | | | 19 | 8 | 6 | 8 |
| 20 | Freelands Road - Donnington Bridge Road to Arnold Road | | | | | 20 | 5 | 12 | 11 |
| 21 | Arnold Road - Donnington Bridge Road to Freelands Road | | | | | 8 | 4 | 12 | 6 |
| 22 | Freelands Road - Arnold Road to Radcliffe Road | 5 | 4 | 8 | 5 | | | | |
| 23 | Boundary Brook Road - Iffley Road to N.25 | 0 | 0 | 0 | 0 | | | | |
| 24 | Boundary Brook Road - N.25 to Quartermain Close | | | | | 9 | 11 | 7 | 8 |
| 25 | Quartermain Close | | | | | 1 | 2 | 0 | 0 |
| 26 | Boundary Brook Road - Quartermain Close to Pipkin Way | 9 | 5 | 2 | 8 | | | | |
| 27 | Pipkin Way - North | | | | | 7 | 3 | 6 | 5 |
| 28 | Boundary Brook Road - Pipkin Way to Pipkin Way | | | | | 19 | 19 | 27 | 25 |
| 29 | Pipkin Way - South | | | | | 5 | 5 | 5 | 3 |
| 30 | Boundary Brook Road - Pipkin Way to George Moore Close | 5 | 3 | 3 | 3 | | | | |
| 31 | Boundary Brook Road - George Moore Close to N.33 | 0 | 0 | 0 | 0 | | | | |
| 32 | George Moore Close - Boundary Brook Road to N.5 | | | | | 0 | 0 | 9 | 8 |
| 33 | George Moore Close - N.5 to N.12 | 4 | 4 | 4 | 0 | | | | |
| 34 | George Moore Close - End | | | | | 6 | 2 | 2 | 2 |
| 35 | Iffley Road - Boundary Brook Road to Freelands Road | | | | | 5 | 4 | 0 | 0 |
| 36 | Freelands Road - Boundary Brook Road to Nixon Road | 8 | 10 | 5 | 5 | | | | |
| 37 | Freelands Road - Nixon Road to Radcliffe Road | 5 | 3 | 7 | 3 | | | | |
| 38 | Radcliffe Road - Freelands Road to Nixon Road | 8 | 5 | 11 | 5 | | | | |
| 39 | Nixon Road | | | | | 0 | 0 | 0 | 0 |
| 40 | Radcliffe Road - Nixon Road to Iffley Road | 3 | 5 | 5 | 6 | | | | |
| 41 | Iffley Road - Freelands Road to Radcliffe Road | | | | | 5 | 4 | 0 | 0 |
| 42 | Iffley Road - Radcliffe Road to Cavell Road | | | | | 2 | 4 | 4 | 8 |
| 43 | Cavell Road | 11 | 14 | 11 | 8 | | | | |

Florence Park

On-street car parking survey, 12 February 2019

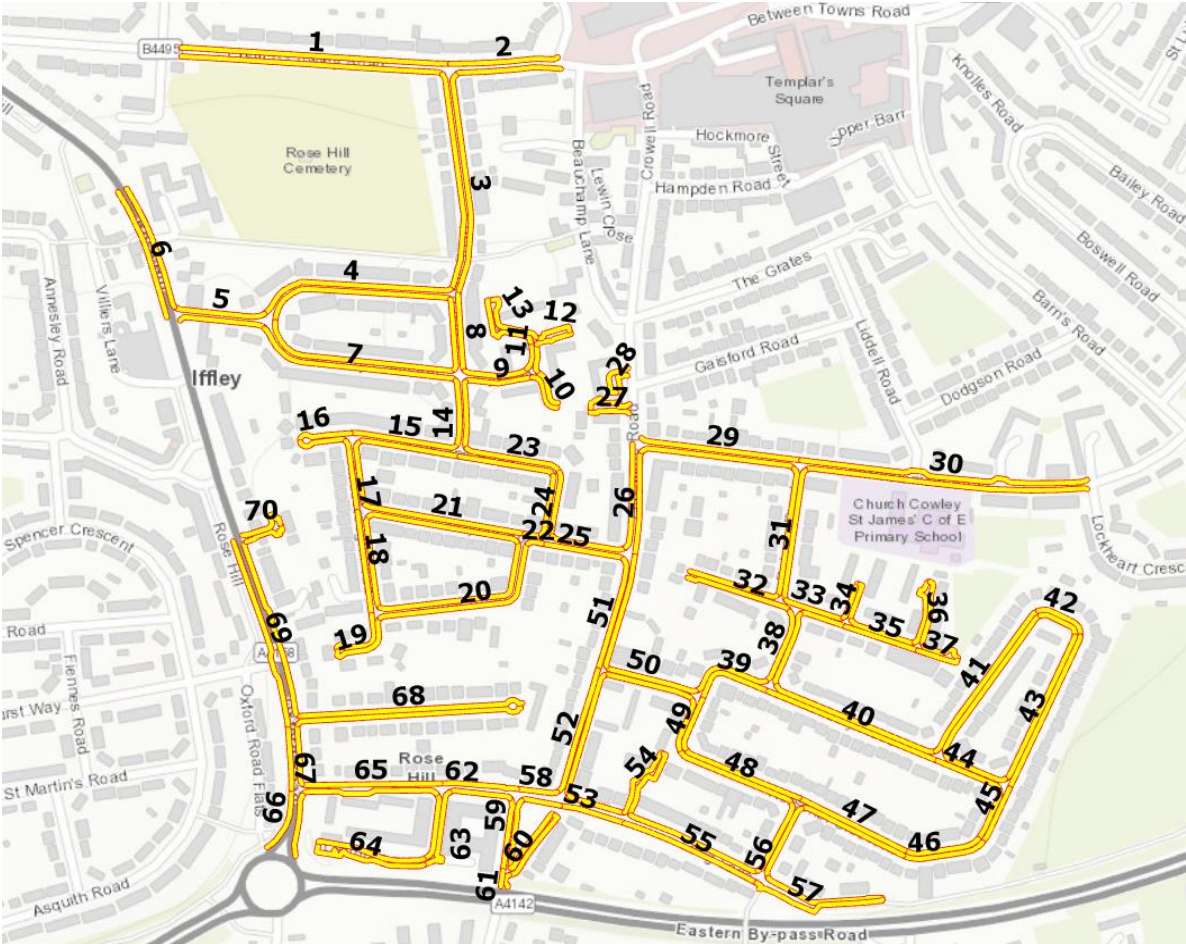


| ID | ROAD SECTION - Description | North | | South | | East | | West | |
|----|--|---------------|---------------|---------------|---------------|---------------|---------------|---------------|---------------|
| | | 00:00 - 05:00 | 09:00 - 14:00 | 00:00 - 05:00 | 09:00 - 14:00 | 00:00 - 05:00 | 09:00 - 14:00 | 00:00 - 05:00 | 09:00 - 14:00 |
| 1 | Henley Avenue - Cornwallis Road to Church Cowley Road | | | | | | | | |
| 2 | Church Cowley Road - Henly Avenue to Florence Park Road | 20 | 14 | 10 | 9 | | | | |
| 3 | Eleanor Close - Florence Park Road to N.10 | | | | | 2 | 1 | 4 | 1 |
| 4 | Eleanor Close - N.10 to N.7 | 0 | 0 | 0 | 0 | | | | |
| 5 | Eleanor Close - N.10 to N.1 | 0 | 0 | 0 | 0 | | | | |
| 6 | Florence Park Road - Church Cowley Road to Campbell Road | | | | | 4 | 6 | 0 | 0 |
| 7 | Cornwallis Road - Henley Avenue to Cornwallis Close | 0 | 5 | 2 | 5 | | | | |
| 8 | Cornwallis Close | | | | | 4 | 5 | 3 | 2 |
| 9 | Cornwallis Road - Cornwallis Close to Campbell Road | 1 | 10 | 3 | 8 | | | | |
| 10 | Campbell Road - Cornwallis Road to North End | | | | | 12 | 13 | 10 | 12 |
| 11 | Campbell Road - Cornwallis Road to Lytton Road | | | | | 3 | 2 | 7 | 7 |
| 12 | Campbell Road - Lytton Road to N.147 | | | | | 6 | 2 | 5 | 4 |
| 13 | Cornwallis Road - Campbell Road to Florence Park Road | 8 | 6 | 3 | 2 | | | | |
| 14 | Lytton Road - Campbell Road to Florence Park Road | 15 | 10 | 12 | 8 | | | | |
| 15 | Campbell Road - N.147 to Florence Park Road | 18 | 12 | 18 | 16 | | | | |
| 16 | Florence Park Road - Campbell Road to Lytton Road | | | | | 0 | 5 | 3 | 2 |
| 17 | Florence Park Road - Lytton Road to Cornwallis Road | | | | | 2 | 2 | 0 | 1 |
| 18 | Florence Park Road - Park Entrance | | | | | 0 | 0 | 0 | 1 |
| 19 | Cornwallis Road - Florence Park Road to Outram Road | 5 | 3 | 0 | 0 | | | | |
| 20 | Lytton Road - Florence Park Road to Outram Road | 9 | 10 | 5 | 2 | | | | |
| 21 | Campbell Road - Florence Park Road to Outram Road | 12 | 9 | 10 | 7 | | | | |
| 22 | Outram Road - Campbell Road to Lytton Road | | | | | 6 | 3 | 5 | 3 |
| 23 | Outram Road - Lytton Road to Cornwallis Road | | | | | 7 | 3 | 4 | 6 |
| 24 | Cornwallis Road - Outram Road to Rymers Lane | 4 | 5 | 2 | 5 | | | | |
| 25 | Lytton Road - Outram Road to Rymers Lane | 10 | 3 | 10 | 7 | | | | |
| 26 | Campbell Road - Outram Road to Rymers Lane | 12 | 10 | 16 | 9 | | | | |
| 27 | Church Cowley Road - John Allen Way to Rymers Lane | 0 | 0 | 0 | 0 | | | | |
| 28 | Rymers Lane - Curch Cowley Road to Campbell Road | | | | | 9 | 14 | 3 | 3 |
| 29 | Rymers Lane - Campbell Road to Trevor Place | | | | | 0 | 0 | 6 | 4 |
| 30 | Trevor Place | 0 | 0 | 5 | 4 | | | | |
| 31 | Rymers Lane - Trevor Place to Lytton Road | | | | | 2 | 2 | 0 | 0 |
| 32 | Rymers Lane - Lytton Road to Kames Close | | | | | 1 | 0 | 1 | 0 |
| 33 | Kames Close | 3 | 2 | 0 | 0 | | | | |
| 34 | Rymers Lane - Kames Close to Cornwallis Road | | | | | 1 | 0 | 2 | 1 |
| 35 | Rymers Lane - Cornwallis Road to Park Entrance | | | | | 1 | 17 | 2 | 14 |
| 36 | Littlehay Road - Rymers Lane to Maidcroft Road | 4 | 6 | 3 | 4 | | | | |
| 37 | Clive Road - Rymers Lane to Maidcroft Road | 12 | 10 | 10 | 9 | | | | |
| 38 | Maidcroft Road - Littlehay Road to Clive Road | | | | | 18 | 15 | 17 | 14 |
| 39 | Maidcroft Road - Clive Road to End | | | | | 6 | 3 | 6 | 6 |
| 40 | Oxford Road - Marsh Road to Hendred Street | | | | | 0 | 0 | 0 | 0 |
| 41 | Hendred Street | 19 | 19 | 18 | 16 | | | | |
| 42 | Littlehay Road - Maidcroft Road to Oxford Road | 13 | 13 | 9 | 10 | | | | |
| 43 | Edmund Road | 1 | 2 | 11 | 7 | | | | |
| 44 | Oxford Road - Edmund Road to Clive Road | | | | | 0 | 0 | 0 | 0 |
| 45 | Clive Road - Oxford Road to Lawrence Road | 5 | 5 | 4 | 8 | | | | |
| 46 | Clive Road - Lawrence Road to Maidcroft Road | 2 | 3 | 3 | 2 | | | | |
| 47 | Lawrence Road | 0 | 1 | 4 | 5 | | | | |
| 48 | Oxford Road - Clive Road to Havelock Road | 0 | 1 | 0 | 0 | | | | |
| 49 | Havelock Road - Oxford Road to Lawrence Road | | | | | 6 | 7 | 0 | 1 |
| 50 | Havelock Road - Lawrence Road to End | | | | | 3 | 5 | 0 | 0 |
| 51 | Cleveland Drive - N.29 to Stomer Road | 0 | 3 | 3 | 4 | | | | |
| 52 | Stomer Road - Cleveland Drive to Gerard Place | 0 | 1 | 6 | 9 | | | | |
| 53 | Gerard Place | 4 | 3 | 1 | 0 | | | | |
| 54 | Stomer Road - Gerard Place to End | | | | | 7 | 7 | 1 | 3 |
| 55 | Cleveland Road - Stomer Road to Oxford Road | 7 | 6 | 7 | 13 | | | | |
| 56 | Oxford Road - Cleveland Drive to Temple Road | 0 | 0 | 0 | 0 | | | | |
| 57 | Cedar Court | | | | | 0 | 0 | 0 | 0 |
| 58 | Between Towers Road - St Luke's Road to Barns Road | 0 | 0 | 0 | 1 | | | | |
| 59 | Between Towers Road - Barns Road to N.51 | 0 | 0 | 0 | 0 | | | | |

Littlemore North

On-street car parking survey,

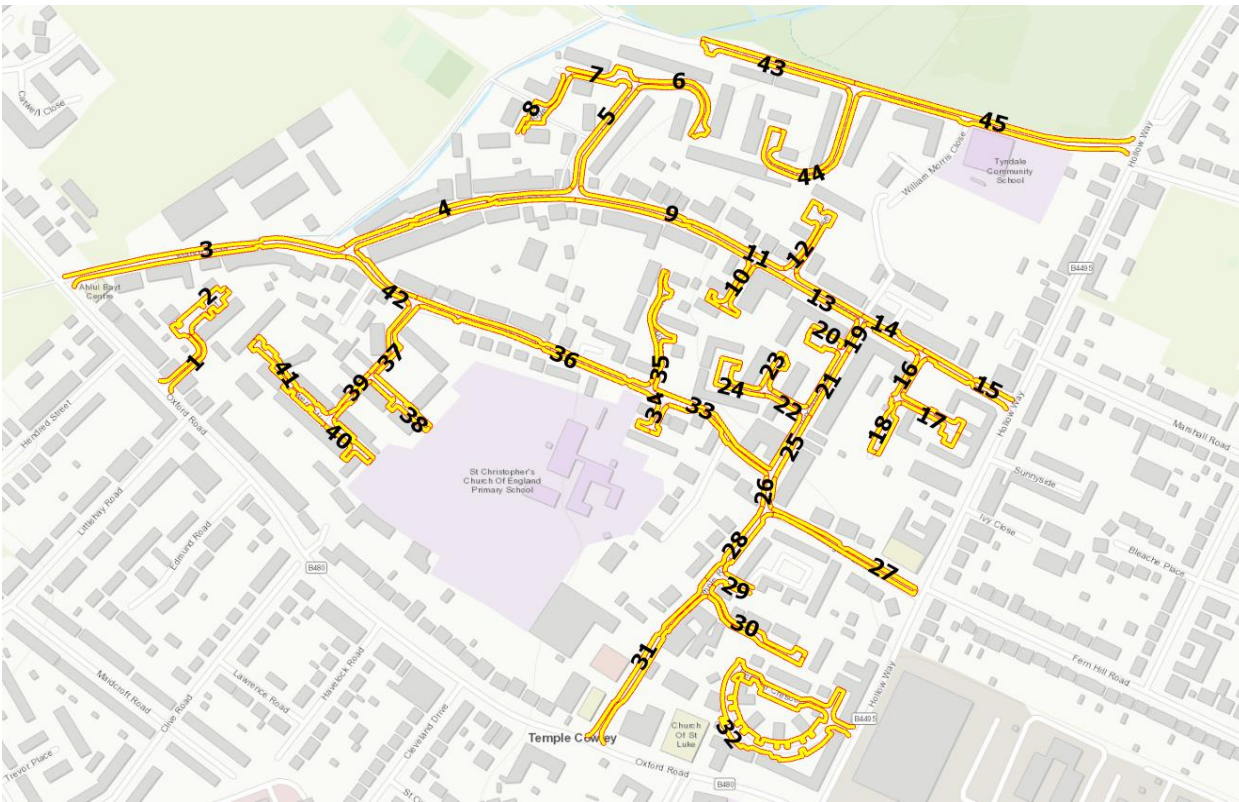
12 February 2019



| ID | ROAD SECTION - Description | North | | South | | East | | West | |
|----|---|---------------|---------------|---------------|---------------|---------------|---------------|---------------|---------------|
| | | 00:00 - 05:00 | 09:00 - 14:00 | 00:00 - 05:00 | 09:00 - 14:00 | 00:00 - 05:00 | 09:00 - 14:00 | 00:00 - 05:00 | 09:00 - 14:00 |
| 1 | Church Cowley Road - Florence Park Road to Church Hill Road | 29 | 21 | 0 | 0 | | | | |
| 2 | Church Cowley Road - Church Hill Road to Rymers Lane | 2 | 1 | 2 | 0 | | | | |
| 3 | Church Hill Road - Church Cowley Road to Westbury Crescent | | | | | 14 | 11 | 16 | 10 |
| 4 | Westbury Crescent - Church Hill Road to N.40 | 19 | 9 | 10 | 5 | | | | |
| 5 | Westbury Crescent - N.40 to Rose Hill | 0 | 0 | 3 | 7 | | | | |
| 6 | Rose Hill - Westbury Crescent to N.11 | | | | | 0 | 0 | 0 | 0 |
| 7 | Westbury Crescent - N.48 to Church Hill Road | 10 | 7 | 8 | 3 | | | | |
| 8 | Church Hill Road - Westbury Crescent to Westbury Crescent | | | | | 2 | 3 | 2 | 3 |
| 9 | Wykeham Crescent - Church Hill Road to N.20 | 4 | 5 | 2 | 1 | | | | |
| 10 | Wykeham Crescent - South | | | | | 1 | 0 | 1 | 1 |
| 11 | Wykeham Crescent - N.20 to N.29 | | | | | 0 | 0 | 0 | 0 |
| 12 | Wykeham Crescent - N.29 to N.66 | 0 | 0 | 0 | 0 | | | | |
| 13 | Wykeham Crescent - North | | | | | 8 | 5 | 3 | 1 |
| 14 | Church Hill Road - Westbury Crescent to Kelburne Road | | | | | 3 | 8 | 0 | 1 |
| 15 | Kelburne Road - Church Hill Road to Hillsborough Road | 4 | 5 | 7 | 6 | | | | |
| 16 | Kelburne Road - Hillsborough Road to N.72 | 1 | 4 | 2 | 3 | | | | |
| 17 | Hillsborough Road - Kelburne Road to Mayfair Road | | | | | 3 | 3 | 3 | 1 |
| 18 | Hillsborough Road - Mayfair Road to Fairlie Road | | | | | 2 | 2 | 8 | 8 |
| 19 | Hillsborough Close | 0 | 0 | 0 | 0 | | | | |
| 20 | Fairlie Road | 12 | 9 | 10 | 2 | | | | |
| 21 | Mayfair Road - Hillsborough Road to Fairlie Road | 7 | 1 | 16 | 5 | | | | |
| 22 | Mayfair Road - Fairlie Road to Hillsborough Road | 0 | 0 | 0 | 0 | | | | |
| 23 | Kelburne Road - Church Hill Road to N.10 | 16 | 3 | 10 | 4 | | | | |
| 24 | Kelburne Road - N.10 to Mayfair Road | | | | | 2 | 1 | 4 | 2 |
| 25 | Mayfair Road - Kelburne Road to Littlemore Road | 6 | 2 | 8 | 7 | | | | |
| 26 | Littlemore Road - Mayfair Road to Bartholomew Road | | | | | 2 | 2 | 5 | 5 |
| 27 | Compass Close | 5 | 4 | 1 | 1 | | | | |
| 28 | Pulker Close | | | | | 1 | 2 | 0 | 0 |
| 29 | Bartholomew Road - Littlemore Road to Rahere Road | 7 | 4 | 8 | 4 | | | | |
| 30 | Bartholomew Road - Rahere Road to Lockheart Crescent | 1 | 5 | 7 | 13 | | | | |
| 31 | Rahere Road | | | | | 0 | 4 | 6 | 6 |
| 32 | Van-Dieman's Lane - N.1 to Rahere Road | 2 | 3 | 0 | 0 | | | | |
| 33 | Van-Dieman's Lane - Rahere Road to N.22 | 0 | 0 | 0 | 0 | | | | |
| 34 | Van-Dieman's Lane - N.21 to N.34 | | | | | 2 | 2 | 0 | 0 |
| 35 | Van-Dieman's Lane - N.45 to N.55 | 0 | 0 | 2 | 2 | | | | |
| 36 | Van-Dieman's Lane - N.55 to N.91 | | | | | 0 | 0 | 0 | 0 |
| 37 | Van-Dieman's Lane - N.91 to End | 0 | 0 | 2 | 2 | | | | |
| 38 | Orchard Way | | | | | 4 | 0 | 6 | 6 |
| 39 | Bodley Road - Orchard Way to Addison Drive | 0 | 3 | 0 | 0 | | | | |
| 40 | Bodley Road - Orchard Way to Herschel Crescent | 3 | 2 | 8 | 5 | | | | |
| 41 | Herschel Crescent - Bodley Road to N.196 | | | | | 19 | 6 | 8 | 9 |
| 42 | Herschel Crescent - N.196 to N.174 | 5 | 2 | 2 | 0 | | | | |
| 43 | Herschel Crescent - N.174 to Bodley Road | | | | | 10 | 3 | 14 | 10 |
| 44 | Bodley Road - Herschel Crescent to Herschel Crescent | 2 | 0 | 5 | 4 | | | | |
| 45 | Herschel Crescent - Bodley Road to N.102 | | | | | 7 | 4 | 5 | 3 |
| 46 | Herschel Crescent - N.102 to N.85 | 4 | 4 | 5 | 6 | | | | |
| 47 | Herschel Crescent - N.85 to Sheldon Way | 10 | 6 | 8 | 5 | | | | |
| 48 | Herschel Crescent - Sheldon Way to N.8 | 8 | 3 | 8 | 1 | | | | |
| 49 | Herschel Crescent - N.8 to Addison Drive | | | | | 1 | 1 | 2 | 2 |
| 50 | Addison Drive | 8 | 6 | 4 | 0 | | | | |
| 51 | Littlemore Road - Mayfair Road to Addison Drive | | | | | 0 | 0 | 1 | 1 |
| 52 | Cowley Road - Addison Drive to Long Lane | | | | | 3 | 2 | 1 | 1 |
| 53 | Long Lane - Cowley Road to Goodey Close | 6 | 2 | 6 | 3 | | | | |
| 54 | Goodey Close | | | | | 0 | 0 | 0 | 0 |
| 55 | Long Lane - Goodey Close to Sheldon Way | 19 | 8 | 15 | 6 | | | | |
| 56 | Sheldon Way | | | | | 4 | 1 | 0 | 0 |
| 57 | Long Lane - Sheldon Way to End | 2 | 0 | 2 | 0 | | | | |
| 58 | Newman Road - Cowley Road to Cowley Road | 0 | 0 | 0 | 2 | | | | |
| 59 | Cowley Road - East of Cardinal House | | | | | 0 | 0 | 0 | 0 |
| 60 | Cowley Road - N.54 to N.74 | | | | | 7 | 4 | 7 | 2 |
| 61 | Cowley Road - N.54 to Eastern By-Pass Road Tunnel | | | | | 0 | 0 | 0 | 0 |
| 62 | Newman Road - Cowley Road to Cardinal Close | 2 | 3 | 2 | 3 | | | | |
| 63 | Cardinal Close - Newman Road to N.14 | | | | | 0 | 0 | 6 | 7 |
| 64 | Cardinal Close - N.14 to End | 6 | 3 | 4 | 4 | | | | |
| 65 | Newman Road - Cardinal Close to Oxford Road | 7 | 5 | 4 | 2 | | | | |
| 66 | Oxford Road - Newman Road to Littlemore Roundabout | | | | | 0 | 0 | 0 | 0 |
| 67 | Oxford Road - Newman Road to Eastern Avenue | | | | | 0 | 0 | 0 | 0 |
| 68 | Eastern Avenue | 11 | 4 | 21 | 9 | | | | |
| 69 | Rose Hill | | | | | 0 | 0 | 0 | 0 |
| 70 | Orchard Court | 0 | 0 | 0 | 0 | | | | |

Temple Cowley

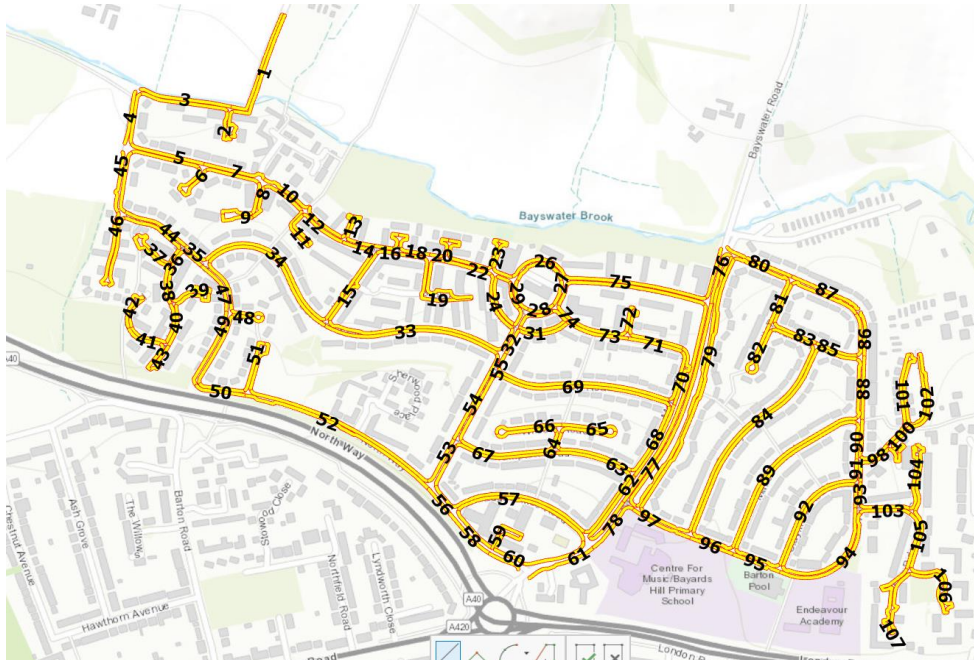
On-street car parking survey, 12 February 2019



| ID | ROAD SECTION - Description | North | | South | | East | | West | |
|----|---|---------------|---------------|---------------|---------------|---------------|---------------|---------------|---------------|
| | | 00:00 - 05:00 | 09:00 - 14:00 | 00:00 - 05:00 | 09:00 - 14:00 | 00:00 - 05:00 | 09:00 - 14:00 | 00:00 - 05:00 | 09:00 - 14:00 |
| 1 | Agnes Court - Oxford Road to N.21 | | | | | 0 | 0 | 7 | 3 |
| 2 | Agnes Court - End | 6 | 6 | 6 | 0 | | | | |
| 3 | Marsh Road | 13 | 16 | 8 | 9 | | | | |
| 4 | Crescent Road - Marsh Road to Leaffield Road | 13 | 10 | 11 | 13 | | | | |
| 5 | Leaffield Road - Crescent Road to N.57 | | | | | 0 | 0 | 13 | 16 |
| 6 | Leaffield Road - N.57 to N.109 | 17 | 8 | 2 | 1 | | | | |
| 7 | Leaffield Road - N.57 to Badger's Walk | 9 | 7 | 4 | 3 | | | | |
| 8 | Badger's Walk | | | | | 6 | 7 | 7 | 4 |
| 9 | Crescent Road - Leaffield Road to Salesian Gardens | 9 | 9 | 6 | 10 | | | | |
| 10 | Salesian Gardens | | | | | 2 | 1 | 2 | 1 |
| 11 | Crescent Road - Salesian Gardens to Crescent Close | 1 | 1 | 1 | 1 | | | | |
| 12 | Crescent Close | | | | | 5 | 3 | 0 | 0 |
| 13 | Crescent Road - Crescent Close to Junction Road | 10 | 6 | 0 | 0 | | | | |
| 14 | Crescent Road - Junction Road to Crescent Court | 0 | 0 | 0 | 0 | | | | |
| 15 | Crescent Road - Crescent Court to Hollow Way | 2 | 0 | 16 | 13 | | | | |
| 16 | Crescent Residence - North | | | | | 0 | 0 | 0 | 0 |
| 17 | Crescent Residence - East | 0 | 0 | 0 | 0 | | | | |
| 18 | Crescent Residence - West | | | | | 0 | 0 | 0 | 0 |
| 19 | Junction Road - Crescent Road to Temple Cloisters | | | | | 0 | 0 | 0 | 0 |
| 20 | Temple Cloisters | 7 | 2 | 0 | 0 | | | | |
| 21 | Junction Road - Temple Cloisters to Don Bosco Close | | | | | 0 | 3 | 12 | 12 |
| 22 | Don Bosco Close - Junction Road to N.8 | 5 | 7 | 0 | 1 | | | | |
| 23 | Don Bosco Close - N.29 to N.39 | | | | | 1 | 1 | 1 | 1 |
| 24 | Don Bosco Close - N.11 to N.28 | 4 | 6 | 0 | 2 | | | | |
| 25 | Junction Road - Don Bosco Close to Temple Road | | | | | 9 | 4 | 0 | 0 |
| 26 | Temple Road - Junction Road to Salegate Lane | | | | | 2 | 0 | 0 | 0 |
| 27 | Salegate Lane | 6 | 8 | 3 | 1 | | | | |
| 28 | Temple Road - Salegate Lane to Fitzgerald House | | | | | 7 | 9 | 6 | 8 |
| 29 | Fitzgerald House - Access | 4 | 3 | 0 | 0 | | | | |
| 30 | Kirby Place | 6 | 8 | 3 | 7 | | | | |
| 31 | Temple Road - Kirby Place to Oxford Road | | | | | 9 | 4 | 6 | 2 |
| 32 | Bennett Crescent | 35 | 23 | 40 | 21 | | | | |
| 33 | Temple Road - Junction Road to Purland Close | 1 | 2 | 5 | 1 | | | | |
| 34 | Purland Close | | | | | 1 | 1 | 1 | 1 |
| 35 | St Christopher's Place | | | | | 0 | 1 | 1 | 2 |
| 36 | Temple Road - St Christopher's Place to Owens Way | 23 | 21 | 9 | 8 | | | | |
| 37 | Owens Way - Temple Road to N.16 | | | | | 3 | 7 | 3 | 5 |
| 38 | Owens Way - N.22 to N.78 | 6 | 8 | 4 | 5 | | | | |
| 39 | Owens Way - N.16 to N.27 | | | | | 1 | 4 | 0 | 0 |
| 40 | Owens Way - N.93 to N.113 | 0 | 0 | 0 | 0 | | | | |
| 41 | Owens Way - N.93 to N.63 | 9 | 3 | 6 | 4 | | | | |
| 42 | Temple Road - Owens Way to Crescent Road | 7 | 7 | 0 | 0 | | | | |
| 43 | Barracks Lane - Turner Close to N.300 | 0 | 0 | 7 | 5 | | | | |
| 44 | Turner Close | | | | | 19 | 13 | 18 | 15 |
| 45 | Barracks Lane - Turner Close to Hollow Way | 3 | 3 | 8 | 16 | | | | |

Barton

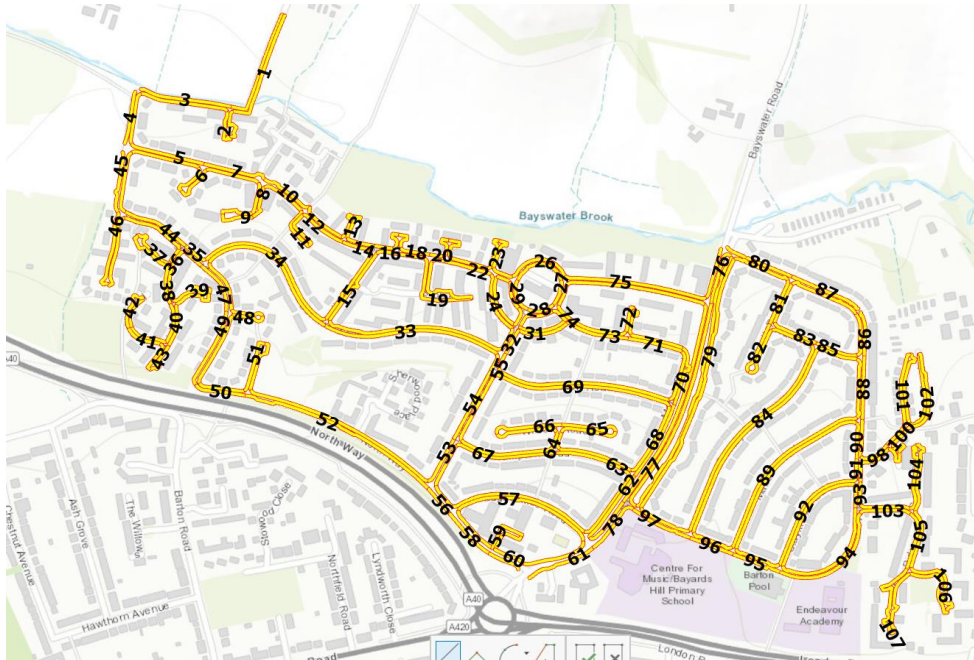
On-street car parking survey, 12 February 2019



| ID | ROAD SECTION - Description | North | | South | | East | | West | |
|----|---|---------------|---------------|---------------|---------------|---------------|---------------|---------------|---------------|
| | | 00:00 - 05:00 | 09:00 - 14:00 | 00:00 - 05:00 | 09:00 - 14:00 | 00:00 - 05:00 | 09:00 - 14:00 | 00:00 - 05:00 | 09:00 - 14:00 |
| 1 | Barton Village Road - Wick Farm Park to N.148 | | | | | 0 | 0 | 0 | 0 |
| 2 | Barton Village Road - N.148 to N.134 | | | | | 0 | 0 | 0 | 0 |
| 3 | Barton Village Road - N.134 to N.106 | 0 | 0 | 16 | 12 | | | | |
| 4 | Barton Village Road - N.106 to Fettiplace Road | | | | | 5 | 3 | 0 | 0 |
| 5 | Fettiplace Road - Barton Village Road to Atkinson Close | | | 10 | 5 | | | | |
| 6 | Atkinson Close | | | | | 4 | 4 | 4 | 3 |
| 7 | Fettiplace Road - Atkinson Close to Shaftesbury Road | 3 | 0 | 9 | 3 | | | | |
| 8 | Shaftesbury Road - Fettiplace Road to N.1 | | | | | 6 | 4 | 0 | 0 |
| 9 | Shaftesbury Road - End | 1 | 1 | 1 | 1 | | | | |
| 10 | Fettiplace Road - Shaftesbury Road to High Cross Way | 0 | 0 | 5 | 5 | | | | |
| 11 | High Cross Way | | | | | 1 | 0 | 2 | 3 |
| 12 | Fettiplace Road - High Cross Way to Bushey Leys Close | 0 | 0 | 5 | 7 | | | | |
| 13 | Bushey Leys Close | | | | | 7 | 7 | 8 | 6 |
| 14 | Fettiplace Road - Bushey Leys Close to Ilsley Road | 0 | 0 | 3 | 1 | | | | |
| 15 | Ilsley Road | | | | | 14 | 11 | 0 | 0 |
| 16 | Fettiplace Road - Ilsley Road to Pound Field Close | 0 | 0 | 0 | 0 | | | | |
| 17 | Pound Field Close | | | | | 0 | 6 | 5 | 3 |
| 18 | Fettiplace Road - Pound Field Close to Brome Place | 0 | 2 | 0 | 0 | | | | |
| 19 | Brome Place | | | | | 10 | 3 | 34 | 28 |
| 20 | Fettiplace Road - Brome Place to Henry Taunt Close | 0 | 0 | 0 | 0 | | | | |
| 21 | Henry Taunt Close | | | | | 2 | 4 | 2 | 4 |
| 22 | Fettiplace Road - Henry taunt Close to Taggs Gate | 0 | 0 | 0 | 0 | | | | |
| 23 | Taggs Gate | | | | | 8 | 6 | 4 | 0 |
| 24 | Alden Crescent - Fettiplace Road to Burchester Avenue | | | | | 6 | 2 | 8 | 4 |
| 25 | Fettiplace Road - Alden Crescent to Underhill Circus | 0 | 0 | 0 | 0 | | | | |
| 26 | Underhill Circus - Fettiplace Road to Stowford Road | 0 | 0 | 3 | 6 | | | | |
| 27 | Underhill Circus - Stowford Road to Mather Road | | | | | 0 | 0 | 2 | 3 |
| 28 | Underhill Circus - Mather Road to Burchester Avenue | 0 | 0 | 0 | 0 | | | | |
| 29 | Underhill Circus - Burchester Avenue to Fettiplace Road | | | | | 2 | 4 | 0 | 0 |
| 30 | Burchester Avenue - Underhill Circus to Alden Crescent | | | | | 0 | 0 | 0 | 0 |
| 31 | Alden Crescent - Burchester Avenue to Mather Road | 6 | 8 | 8 | 8 | | | | |
| 32 | Burchester Avenue - Alden Crescent to Bernwood Road | | | | | 4 | 1 | 1 | 1 |
| 33 | Bernwood Road - Burchester Avenue to Ilsley Road | 15 | 10 | 9 | 8 | | | | |
| 34 | Bernwood Road - Ilsley Road to Barton Village Road | 0 | 0 | 22 | 16 | | | | |
| 35 | Barton Village Road - Bernwood Road to Aldbarton Drive | 2 | 0 | 0 | 0 | | | | |
| 36 | Aldbarton Drive - Barton Village Road to Sturges Close | | | | | 0 | 0 | 0 | 0 |
| 37 | Sturges Close | | | | | 5 | 5 | 0 | 0 |
| 38 | Aldbarton Drive - Sturges Close to Gurl Close | | | | | 3 | 6 | 0 | 1 |
| 39 | Gurl Close | 2 | 2 | 1 | 1 | | | | |
| 40 | Aldbarton Drive - Gurl Close to Harolde Close | | | | | 1 | 2 | 1 | 2 |
| 41 | Harolde Close - Aldbarton Drive to N.16 | 3 | 3 | 0 | 0 | | | | |
| 42 | Harolde Close - N.16 to end | | | | | 1 | 1 | 0 | 0 |
| 43 | Aldbarton Drive - Harolde close to end | | | | | 4 | 3 | 2 | 2 |
| 44 | Barton Village Road - Aldbarton Drive to Hengrove Close | 10 | 2 | 2 | 0 | | | | |
| 45 | Barton Village Road - Hengrove Close to Fettiplace Road | | | | | 2 | 2 | 0 | 0 |
| 46 | Hengrove Close | | | | | 15 | 9 | 4 | 4 |
| 47 | Barton Village Road - Bernwood Road to Overdale Close | | | | | 3 | 6 | 0 | 0 |
| 48 | Overdale Close | 1 | 1 | 3 | 2 | | | | |
| 49 | Barton Village Road - Overdale Close to North Way | | | | | 1 | 0 | 3 | 3 |
| 50 | North Way - Barton Village Road to Wick Close | 0 | 0 | 0 | 0 | | | | |
| 51 | Wick Close | | | | | 3 | 5 | 3 | 3 |
| 52 | North Way - Wick Close to Burchester Avenue | 8 | 8 | 2 | 15 | | | | |
| 53 | Burchester Avenue - North Way to Brampton Road | | | | | 3 | 4 | 1 | 1 |
| 54 | Burchester Avenue - Brampton Road to Bassett Road | | | | | 7 | 4 | 6 | 5 |
| 55 | Burchester Avenue - Bassett Road to Bernwood Road | | | | | 0 | 0 | 0 | 0 |
| 56 | North Way - Burchester Avenue to Edgecombe Road | 1 | 0 | 6 | 11 | | | | |
| 57 | Edgecombe Road | 13 | 10 | 0 | 0 | | | | |
| 58 | North Way - Edgecombe Road to Cress Hill Place | 0 | 8 | 0 | 0 | | | | |
| 59 | Cress Hill Place | | | | | 0 | 0 | 3 | 2 |

Barton cont.

On-street car parking survey, 12 February 2019



| ID | ROAD SECTION - Description | North | | South | | East | | West | |
|-----|--|---------------|---------------|---------------|---------------|---------------|---------------|---------------|---------------|
| | | 00:00 - 05:00 | 09:00 - 14:00 | 00:00 - 05:00 | 09:00 - 14:00 | 00:00 - 05:00 | 09:00 - 14:00 | 00:00 - 05:00 | 09:00 - 14:00 |
| 60 | Bayswater Road - North Way to Edgecombe Road | 0 | 0 | 0 | 0 | | | | |
| 61 | Bayswater Road - Edgecombe Road to Brampton Road | | | | | | | | |
| 62 | Brampton Road - Bayswater Road to Wilcote Road | 0 | 6 | 12 | 0 | 0 | 0 | 6 | 4 |
| 63 | Wilcote Road - Entrance | | | | | 0 | 0 | 0 | 0 |
| 64 | Wilcote Road - East | 3 | 3 | 0 | 0 | | | | |
| 65 | Wilcote Road - West | 2 | 3 | 0 | 0 | | | | |
| 66 | Brampton Road - Wilcote Road to Burchester Avenue | 6 | 5 | 9 | 8 | | | | |
| 67 | Bayswater Road - Brampton Road to Bassett Road | | | | | 0 | 0 | 8 | 6 |
| 68 | Bassett Road | 27 | 17 | 0 | 0 | | | | |
| 69 | Bayswater Road - Bassett Road to Mather Road | | | | | 2 | 2 | 4 | 2 |
| 70 | Mather Road - Bayswater Road to Handlo Place | 3 | 3 | 0 | 0 | | | | |
| 71 | Handlo Place | | | | | 0 | 0 | 1 | 0 |
| 72 | Mather Road - Handlo Place to Alden Crescent | 7 | 4 | 1 | 1 | | | | |
| 73 | Mather Road - Alden Crescent to Underhill Circus | 2 | 2 | 1 | 2 | | | | |
| 74 | Stowford Road | 6 | 5 | 1 | 1 | | | | |
| 75 | Bayswater Road - Stowford Road to Waynfilete Road | | | | | 0 | 0 | 0 | 0 |
| 76 | Bayswater Road - Waynfilete Road to Stowford Road | | | | | 0 | 0 | 0 | 0 |
| 77 | Bayswater Road - Edgecombe Road to Waynfilete Road | | | | | 0 | 0 | 0 | 0 |
| 78 | Bayswater Road - Waynfilete Road to Waynfilete Road | | | | | 8 | 4 | 20 | 20 |
| 79 | Waynfilete Road - Bayswater Road to Routh Road | 4 | 3 | 0 | 0 | | | | |
| 80 | Routh Road - Waynfilete Road to Humfrey Road | | | | | 0 | 0 | 7 | 2 |
| 81 | Routh Road - Humfrey Road to end | | | | | 0 | 4 | 6 | 8 |
| 82 | Humfrey Road - Routh Road to Cranley Road | 4 | 3 | 0 | 1 | | | | |
| 83 | Cranley Road | | | | | 5 | 7 | 14 | 12 |
| 84 | Humfrey Road - Cranley Road to Waynfilete Road | 3 | 4 | 0 | 0 | | | | |
| 85 | Waynfilete Road - Humfrey Road to Turner View | | | | | 1 | 1 | 3 | 1 |
| 86 | Waynfilete Road - Routh Road to Turner View | 7 | 5 | 5 | 4 | | | | |
| 87 | Waynfilete Road - Humfrey Road to Malford Road | | | | | 7 | 1 | 15 | 7 |
| 88 | Malford Road | | | | | 6 | 4 | 17 | 10 |
| 89 | Waynfilete Road - Malford Road to Bayswater Farm Road | | | | | 0 | 0 | 0 | 0 |
| 90 | Waynfilete Road - Bayswater Farm Road to Claymond Road | | | | | 0 | 0 | 0 | 0 |
| 91 | Claymond Road | | | | | 11 | 4 | 7 | 6 |
| 92 | Waynfilete Road - Claymond Road to Green Ridges | | | | | 1 | 0 | 2 | 0 |
| 93 | Waynfilete Road - Green Ridges to Claymond Road | | | | | 0 | 0 | 12 | 12 |
| 94 | Waynfilete Road - Claymond Road to Malford Road | 4 | 1 | 1 | 0 | | | | |
| 95 | Waynfilete Road - Malford Road to Carnley Road | 3 | 4 | 0 | 0 | | | | |
| 96 | Waynfilete Road - Carnley Road to Bayswater Road | 3 | 3 | 0 | 0 | | | | |
| 97 | Bayswater Farm Road - Waynfilete Road to N.4 | 2 | 2 | 1 | 1 | | | | |
| 98 | Bayswater Farm Road - N.4 to N.6 | 2 | 1 | 1 | 1 | | | | |
| 99 | Bayswater Farm Road - N.23 to Watermill Way | 0 | 0 | 0 | 0 | | | | |
| 100 | Watermill Way | | | | | 0 | 0 | 2 | 2 |
| 101 | Bayswater Farm Road - Watermill Way to end | | | | | 0 | 0 | 0 | 0 |
| 102 | Green Ridges - Waynfilete Road to Cowell Drive | 0 | 0 | 0 | 0 | | | | |
| 103 | Cowell Drive | | | | | 0 | 0 | 7 | 6 |
| 104 | Green Ridges - Cowell Drive to N.42 | | | | | 1 | 1 | 11 | 4 |
| 105 | Green Ridges - N.42 to N.169 | | | | | 8 | 6 | 0 | 0 |
| 106 | Green Ridges - N.42 to N.86 | | | | | 4 | 3 | 0 | 0 |

Headington Quarry

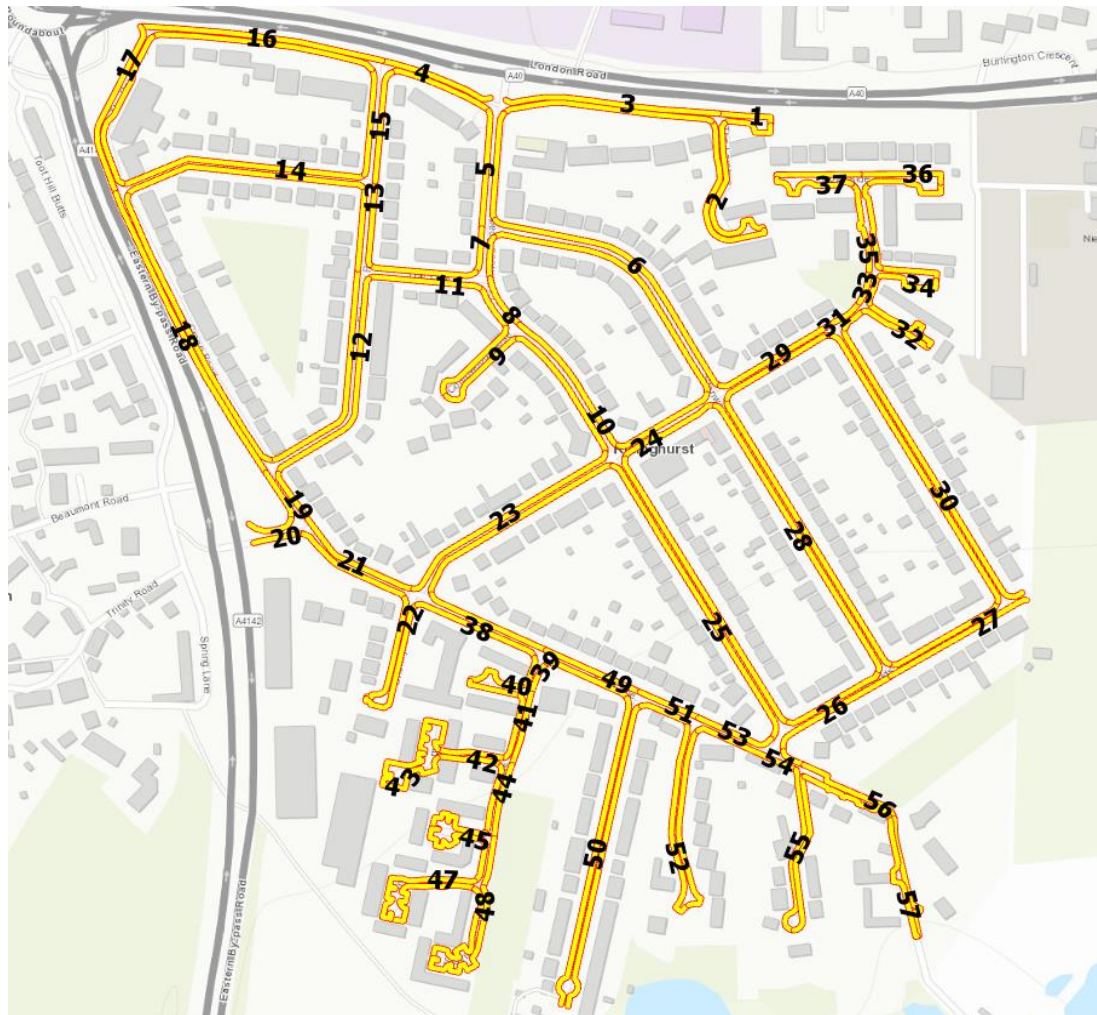
On-street car parking survey, 12 February 2019



| ID | ROAD SECTION - Description | North | | South | | East | | West | |
|----|---|---------------|---------------|---------------|---------------|---------------|---------------|---------------|---------------|
| | | 00:00 - 05:00 | 09:00 - 14:00 | 00:00 - 05:00 | 09:00 - 14:00 | 00:00 - 05:00 | 09:00 - 14:00 | 00:00 - 05:00 | 09:00 - 14:00 |
| 1 | Spring Lane - South End | 0 | 0 | 0 | 0 | | | | |
| 2 | Spring Lane | | | | | 0 | 0 | 0 | 0 |
| 3 | Trinity Road - Spring Lane to Beaumont Road | | | | | 2 | 7 | 0 | 0 |
| 4 | Trinity Road - Spring Lane to Quarry School Place | 3 | 3 | 6 | 4 | | | | |
| 5 | Trinity Road - Quarry School Place to N.44 | | | | | 0 | 0 | 0 | 0 |
| 6 | Quarry School Place | | | | | 1 | 2 | 0 | 0 |
| 7 | Quarry Hollow - Quarry School Place to Beaumont Road | 5 | 4 | 0 | 0 | | | | |
| 8 | Beaumont Road - Quarry Hollow to Cooper Place | 0 | 5 | 0 | 0 | | | | |
| 9 | Cooper Place | | | | | 2 | 1 | 0 | 0 |
| 10 | Beaumont Road - Cooper Place to Trinity Road | 2 | 3 | 0 | 0 | | | | |
| 11 | Green Road - Beaumont Road to Quarry High Street | | | | | 9 | 14 | 0 | 0 |
| 12 | Quarry Hollow - Quarry School Place to Quarry High Street | 5 | 4 | 0 | 0 | | | | |
| 13 | Quarry High Street - Quarry Hollow to Coppock Close | | | | | 4 | 5 | 0 | 0 |
| 14 | Coppock Close - Quarry High Street to square | 0 | 6 | 0 | 0 | | | | |
| 15 | Coppock Close - square | 0 | 0 | 9 | 9 | | | | |
| 16 | Quarry High Street - Coppock Close to Gladstone Road | | | | | 9 | 8 | 0 | 0 |
| 17 | Quarry High Street - Gladstone Road to Chequers Place | 0 | 0 | 0 | 0 | | | | |
| 18 | Chequers Place | | | | | 2 | 0 | 1 | 0 |
| 19 | Quarry High Street - Chequers Place to Pitts Road | 9 | 11 | 0 | 0 | | | | |
| 20 | Gladstone Road - Quarry High Road to New Cross Road | | | | | 11 | 15 | 0 | 0 |
| 21 | Gladstone Road - New Cross Road to Trafford Road | | | | | 9 | 11 | 9 | 12 |
| 22 | New Cross Road - Gladstone Road to Bankside | 0 | 2 | 9 | 10 | | | | |
| 23 | Bankside | | | | | 2 | 3 | 1 | 1 |
| 24 | New Cross Road - Bankside to Pitts Road | 7 | 7 | 11 | 8 | | | | |
| 25 | Pitts Road - Colemans Hill to New Cross Road | | | | | 10 | 8 | 0 | 0 |
| 26 | Pitts Road - New Cross Road to Quarry High Street | | | | | 13 | 14 | 4 | 3 |
| 27 | Quarry High Street - Pitts Road to Bushnell Close | 4 | 4 | 0 | 0 | | | | |
| 28 | Bushnell Close | | | | | 2 | 0 | 1 | 0 |
| 29 | Quarry High Street - Bushnell Close to Green Road | 8 | 7 | 0 | 0 | | | | |
| 30 | Green Road - Quarry High Street to Toot Hill Butts | | | | | 0 | 0 | 19 | 23 |
| 31 | Green Road - Toot Hill Butts to Headington Roundabout | | | | | 0 | 0 | 0 | 0 |
| 32 | Toot Hill Butts | | | | | 0 | 0 | 6 | 7 |

Headington Quarry

On-street car parking survey, 12 February 2019



| ID | ROAD SECTION - Description | North | | South | | East | | West | |
|----|---|---------------|---------------|---------------|---------------|---------------|---------------|---------------|---------------|
| | | 00:00 - 05:00 | 09:00 - 14:00 | 00:00 - 05:00 | 09:00 - 14:00 | 00:00 - 05:00 | 09:00 - 14:00 | 00:00 - 05:00 | 09:00 - 14:00 |
| 1 | London Road - N.394 to The Larches | 0 | 1 | 0 | 1 | 0 | 1 | 0 | 1 |
| 2 | The Larches | | | | | | | | |
| 3 | London Road - The Larches to Collinwood Road | 0 | 0 | 0 | 5 | | | | |
| 4 | London Road - Collinwood Road to Ridgeway Road | 0 | 0 | 1 | 3 | | | | |
| 5 | Collinwood Road - London Road to Stanway Road | | | | | 3 | 5 | 2 | 1 |
| 6 | Stanway Road | 11 | 8 | 13 | 8 | | | | |
| 7 | Collinwood Road - Stanway Road to The Link | | | | | 2 | 1 | 2 | 1 |
| 8 | Collinwood Road - The Link to Collinwood Close | | | | | 4 | 2 | 3 | 1 |
| 9 | Collinwood Close | 2 | 2 | 6 | 4 | | | | |
| 10 | Collinwood Road - Collinwood Close to Downside Road | | | | | 9 | 5 | 8 | 5 |
| 11 | The Link | 2 | 3 | 2 | 3 | | | | |
| 12 | Ridgeway Road - The Link to Green Road | | | | | 6 | 7 | 8 | 9 |
| 13 | Ridgeway Road - The Link to Forest Road | | | | | 4 | 4 | 3 | 4 |
| 14 | Forest Road | 7 | 5 | 6 | 8 | | | | |
| 15 | Ridgeway Road - Forest Road to London Road | | | | | 3 | 3 | 6 | 12 |
| 16 | London Road - Ridgeway Road to The Roundway | 0 | 0 | 4 | 7 | | | | |
| 17 | The Roundway | | | | | 2 | 7 | 0 | 3 |
| 18 | Green Road - The Roundway to Ridgeway Road | | | | | 4 | 7 | 0 | 0 |
| 19 | Green Road - Ridgeway Road to N.105 | | | | | 0 | 0 | 0 | 0 |
| 20 | Eastern By-Pass Road - Access | 0 | 0 | 0 | 0 | | | | |
| 21 | Kiln Lane - Green Road to Downside Road | 2 | 2 | 0 | 0 | | | | |
| 22 | Shelley Close | | | | | 2 | 3 | 1 | 0 |
| 23 | Downside Road - Kiln Lane to Collinwood Road | 5 | 3 | 7 | 5 | | | | |
| 24 | Downside Road - Collinwood Road to Stanway Road | 1 | 0 | 0 | 2 | | | | |
| 25 | Collinwood Road - Downside Road to Grovelands Road | | | | | 8 | 4 | 13 | 8 |
| 26 | Grovelands Road - Collinwood Road to Stanway Road | 1 | 0 | 6 | 5 | | | | |
| 27 | Grovelands Road - Stanway Road to Ringwood Road | 5 | 3 | 14 | 9 | | | | |
| 28 | Stanway Road - Grovelands Road to Downside Road | | | | | 13 | 10 | 10 | 6 |
| 29 | Downside Road - Stanway Road to Ringwood Road | 8 | 5 | 0 | 0 | | | | |
| 30 | Ringwood Road | | | | | 12 | 8 | 13 | 10 |
| 31 | Downside Road - Ringwood Road to Pond Close | 0 | 0 | 0 | 0 | | | | |
| 32 | Pond Close | 0 | 0 | 0 | 0 | | | | |
| 33 | Downside Road - Pond Close to Rowlands House | | | | | 0 | 0 | 0 | 0 |
| 34 | Rowlands House | 4 | 3 | 9 | 4 | | | | |
| 35 | Downside Road - Rowlands House to Downside End | | | | | 5 | 6 | 5 | 4 |
| 36 | Downside End - East | 1 | 0 | 2 | 1 | | | | |
| 37 | Downside End - West | 3 | 3 | 4 | 0 | | | | |
| 38 | Kiln Lane - Downside Road to Richards Way | 7 | 2 | 0 | 0 | | | | |
| 39 | Richards Way - Kiln lane to Harold White Close | | | | | 0 | 0 | 0 | 0 |
| 40 | Harold White Close | 0 | 0 | 0 | 0 | | | | |
| 41 | Richards Way - Harold White Close to Baker Close | | | | | 0 | 0 | 1 | 1 |
| 42 | Baker Close - Richards Way to N.10 | 4 | 1 | 1 | 1 | | | | |
| 43 | Baker Close - End | 5 | 4 | 0 | 0 | | | | |
| 44 | Richards Way - Baker Close to Carter Close | | | | | 0 | 0 | 4 | 1 |
| 45 | Carter Close | 0 | 0 | 0 | 0 | | | | |
| 46 | Richards Way - Carter Close to Sermon Close | | | | | 0 | 0 | 0 | 0 |
| 47 | Sermon Close | 10 | 8 | 9 | 6 | | | | |
| 48 | Slaymaker Close | | | | | 5 | 5 | 3 | 2 |
| 49 | Kiln Lane - Richards Way to Netherwoods Road | 2 | 6 | 0 | 0 | | | | |
| 50 | Netherwoods Road | | | | | 11 | 8 | 12 | 10 |
| 51 | Kiln Lane - Netherwoods Road to Lewis Close | 0 | 0 | 0 | 0 | | | | |
| 52 | Lewis Close | | | | | 1 | 0 | 0 | 0 |
| 53 | Kiln Lane - Lewis Close to Grovelands Road | 6 | 4 | 1 | 2 | | | | |
| 54 | Kiln Lane - Grovelands Road to Wychwood Lane | 0 | 0 | 0 | 0 | | | | |
| 55 | Wychwood Lane | | | | | 1 | 0 | 0 | 0 |
| 56 | Kiln Lane - Wychwood Lane to N.64 | 6 | 5 | 3 | 3 | | | | |
| 57 | Kiln Lane - N.64 to Monk's Acre | | | | | 0 | 0 | 1 | 0 |

Sandhills

On-street car parking survey, 12 February 2019



| ID | ROAD SECTION - Description | North | | South | | East | | West | |
|----|---|---------------|---------------|---------------|---------------|---------------|---------------|---------------|---------------|
| | | 00:00 - 05:00 | 09:00 - 14:00 | 00:00 - 05:00 | 09:00 - 14:00 | 00:00 - 05:00 | 09:00 - 14:00 | 00:00 - 05:00 | 09:00 - 14:00 |
| 1 | Burlington Crescent | 0 | 0 | 1 | 1 | | | | |
| 2 | Merewood Avenue - London Road to Terrett Avenue | | | | | 0 | 0 | 0 | 0 |
| 3 | Terrett Avenue - Merewood Avenue to Sweet Green Close | 3 | 4 | 0 | 0 | | | | |
| 4 | Sweet Green Close | 2 | 1 | 0 | 0 | | | | |
| 5 | Elton Close | 0 | 0 | 4 | 2 | | | | |
| 6 | Terrett Avenue | | | | | 6 | 9 | 2 | 2 |
| 7 | Merewood Avenue - Terrett Avenue to Delbush Avenue | 0 | 0 | 0 | 0 | | | | |
| 8 | Merewood Avenue - Delbush Avenue to Burdell Avenue | 0 | 0 | 0 | 1 | | | | |
| 9 | Delbush Avenue - Merewood Avenue to Hill View | | | | | 3 | 4 | 3 | 1 |
| 10 | Delbush Avenue - Hill View to end | | | | | 0 | 0 | 0 | 0 |
| 11 | Hill View | 2 | 0 | 0 | 1 | | | | |
| 12 | Burdell Avenue - Hill View to end | | | | | 0 | 0 | 0 | 0 |
| 13 | Burdell Avenue - Hill View to Merewood Avenue | | | | | 1 | 0 | 1 | 0 |
| 14 | Burdell Avenue - Merewood Avenue to Merewood Avenue | | | | | 0 | 0 | 7 | 4 |
| 15 | Merewood Avenue - Burdell Avenue to Roberts Close | 3 | 1 | 11 | 4 | | | | |
| 16 | Merewood Avenue - Roberts Close to N.32 | | | | | 1 | 1 | 2 | 3 |
| 17 | Merewood Avenue - N.32 to Hosker Close | 2 | 1 | 2 | 1 | | | | |
| 18 | Merewood Avenue - Hosker Close to Burdell Avenue | 0 | 0 | 0 | 0 | | | | |
| 19 | Hosker Close - Merewood Avenue to Bursill Close | | | | | 0 | 0 | 2 | 2 |
| 20 | Bursill Close | 2 | 0 | 1 | 3 | | | | |
| 21 | Hosker Close - Bursill Close to N.6 | | | | | 0 | 0 | 1 | 0 |
| 22 | Hosker Close - N.5 to N.11 | 0 | 0 | 0 | 1 | | | | |
| 23 | Hosker Close - N.6 to N.26 | 2 | 1 | 3 | 2 | | | | |